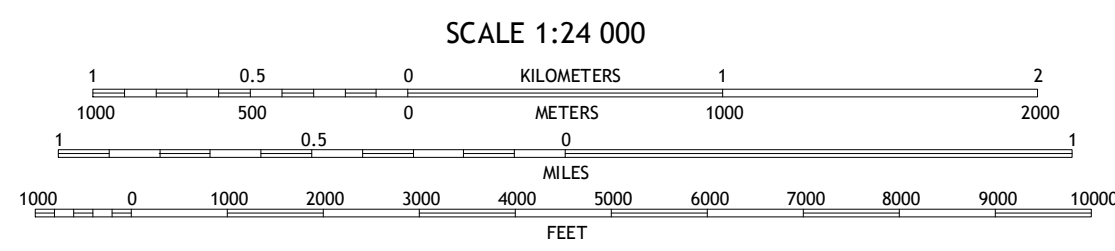



Produced by the United States Geological Survey North American Datum of 1983 (NAD83) World Geodetic System of 1984 (WGS84). Projection and 1 000-meter grid: Universal Transverse Mercator, Zone 15T 10 000-foot ticks: Minnesota Coordinate System of 1983 (north zone)

This map is not a legal document. Boundaries may be generalized for this map scale. Private lands within government reservations may not be shown. Obtain permission before entering private lands.

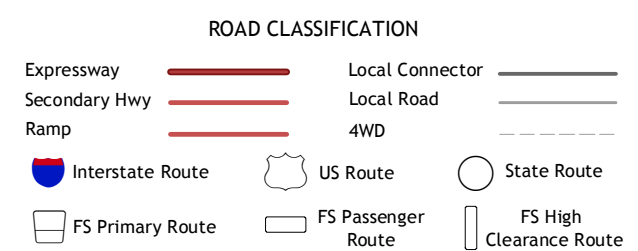
Imagery: N.A.I.P. June 2013
Roads: U.S. Census Bureau, 2015 - 2016
Roads within US Forest Service Lands: FSTopo Data with limited Forest Service updates, 2012 - 2016
Names: GNS, 2016
Hydrography: National Hydrography Dataset, 2013
Contours: National Elevation Dataset, 2016
Boundaries: Multiple sources; see metadata file 1972 - 2016
Public Land Survey System: BLM, 2014
Wetlands: FWS National Wetlands Inventory 1977 - 2014



SCALE 1:24 000

CONTOUR INTERVAL 10 FEET NORTH AMERICAN VERTICAL DATUM OF 1988 This map was produced to conform with the National Geospatial Program US Topo Product Standard, 2011. A metadata file associated with this product is draft version 0.6.19

Table with 8 columns and 2 rows showing adjacent quadrangles: 1 Crab Lake, 2 Shagawa Lake, 3 Ely, 4 Eagles Nest, 5 Kangas Bay, 6 Isaac Lake, 7 Babbitt, 8 Babbitt NE



Check with local Forest Service unit for current travel conditions and restrictions.

BEAR ISLAND, MN 2016

