



U.S. DEPARTMENT OF THE INTERIOR
U. S. GEOLOGICAL SURVEY

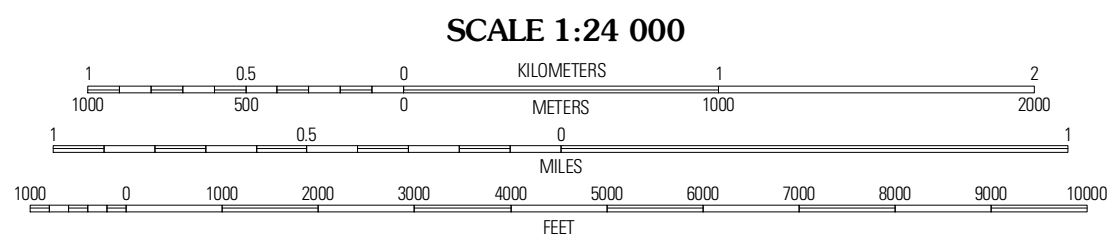



BEAVER QUADRANGLE
MINNESOTA
7.5-MINUTE SERIES



Produced by the United States Geological Survey
North American Datum of 1983 (NAD83)
Roads: ©2006-2010 Title Atlas
Names: National Hydrography Dataset, 2008
Hydrography: National Hydrography Dataset, 2009
Contours: National Elevation Dataset, 1998

Imagery: N/AIP, August 2009
Roads: ©2006-2010 Title Atlas
Names: National Hydrography Dataset, 2008
Hydrography: National Hydrography Dataset, 2009
Contours: National Elevation Dataset, 1998



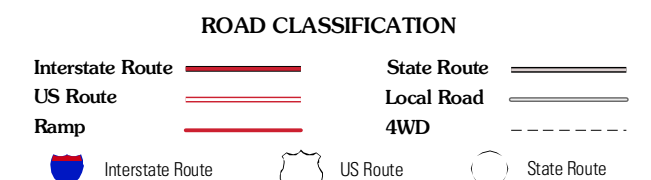
CONTOUR INTERVAL 20 FEET
NORTH AMERICAN VERTICAL DATUM OF 1988
This map was produced to conform with version 0.5.10 of the
draft USGS Standards for 7.5-Minute Quadrangle Maps.
A metadata file associated with this product is draft version 0.5.11



QUADRANGLE LOCATION

Thelma	Wabasha South	Alma
Plainview	Beaver	Weaver
Plainview SW	Elba	Altura

ADJOINING 7.5 QUADRANGLES



BEAVER, MN
2010