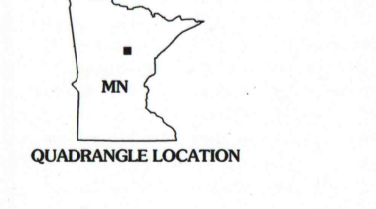
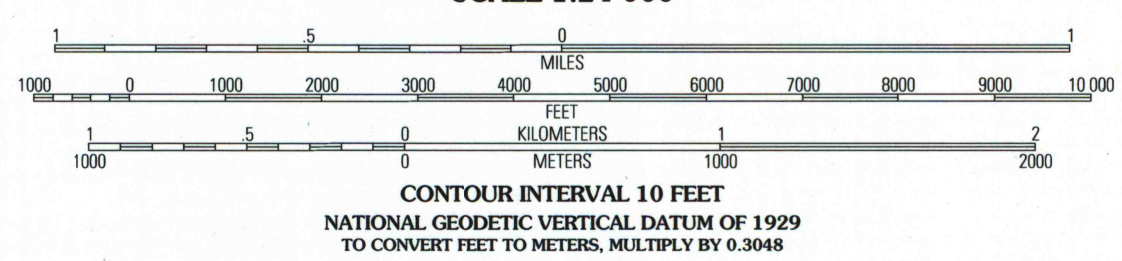
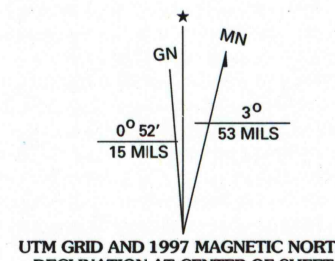


A.H. ROBINSON
MAP LIBRARY
MAY 14 1999
University of Wisconsin
Madison

U.S. Regional
Depository Copy
DO NOT DISCARD

Produced by the U.S. Geological Survey
Revised by the U.S. Forest Service
Topography compiled 1970. Planimetry derived from imagery taken 1991
Public Land Survey System and survey control current as of 1996
Partial field check by U.S. Forest Service 1996
Hydrography compiled from information furnished by
Minnesota Department of Conservation
North American Datum of 1927 (NAD 27). Projection and 10 000-foot ticks:
Minnesota coordinate system, central and north zones (Lambert conformal conic)
Blue 1000-meter Universal Transverse Mercator ticks, zone 15
Entire area lies within the Leech Lake Indian Reservation
North American Datum of 1983 (NAD 83) is shown by dashed corner ticks
The values of the shift between NAD 27 and NAD 83 for 7.5-minute
intersections are obtainable from National Geodetic Survey NADCON software
Non-National Forest System lands within the National Forest
Inholdings may exist in other National or State reservations
This map is not a legal land line or ownership document. Public lands are
subject to change and leasing, and may have access restrictions; check
with local offices. Obtain permission before entering private lands



1	2	3	1 Dixon Lake
			2 Pigeon Dam Lake
			3 Max
4	5	4 Raven Lake	
		5 Little Winnibigoshish Lake	
		6 Portage Lake	
6	7	7 Bena	
		8 Nushka Lake	

Interstate		Primary highway	
U. S.		Secondary highway	
State		Light-duty road	
County		Paved	
National Forest, suitable for passenger cars		Gravel	
National Forest, suitable for high clearance vehicles		Dirt	
National Forest Trail		Composition unspecified	
		Unimproved; 4 wheel drive	
		Trail	
		Gate	

THIS MAP COMPLIES WITH NATIONAL MAP ACCURACY STANDARDS
FOR SALE BY U.S. GEOLOGICAL SURVEY, P.O. BOX 25286, DENVER, COLORADO 80225
A FOLDER DESCRIBING TOPOGRAPHIC MAPS AND SYMBOLS IS AVAILABLE ON REQUEST

BENA NW, MN
1996

