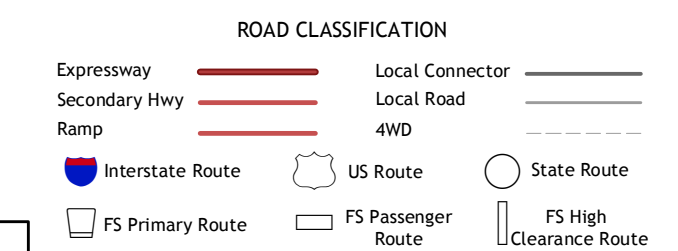
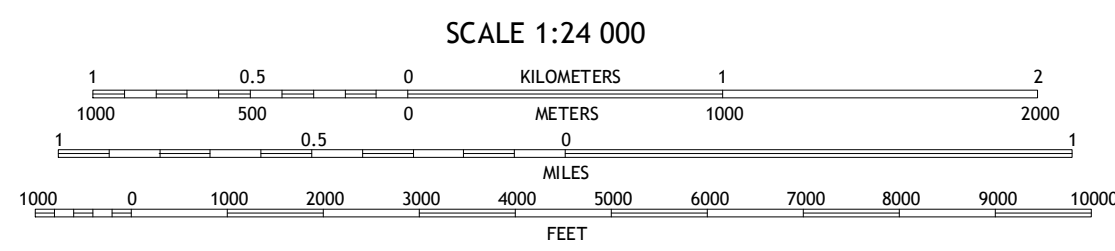
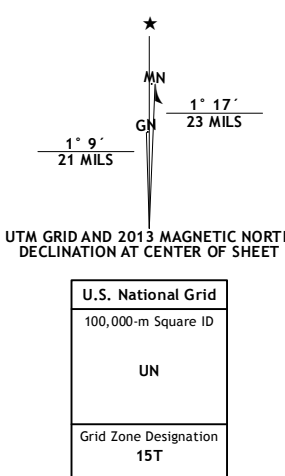
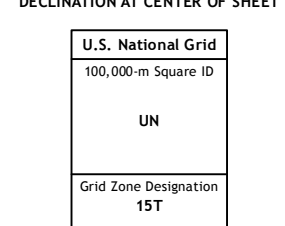


Produced by the United States Geological Survey  
North American Datum of 1983 (NAD83)  
World Geodetic System of 1984 (WGS84) Projection and  
1 000-meter grid: Universal Transverse Mercator, Zone 15T  
10 000-foot ticks: Minnesota Coordinate System of 1983 (north zone)



Imagery.....NAIP, June 2010 - July 2010  
Roads.....2006-2012 TomTom  
Roads within US Forest Service Lands.....FS Topo Data with Limited Forest Service updates, 2013  
Names.....GNIS, 2013  
Hydrography.....National Hydrography Dataset, 2010  
Contours.....National Elevation Dataset, 2012  
Boundaries.....Census, IBWC, IBC, USGS, 1972 - 2012



CONTOUR INTERVAL 10 FEET  
NORTH AMERICAN VERTICAL DATUM OF 1988

This map was produced to conform with the National Geospatial Program US Topo Product Standard, 2011. A metadata file associated with this product is draft version 0.6.11

ADJOINING 7.5 QUADRANGLES

O'Brien Lookout Tower	Borden Lake	Funkley
Tenstrike	Blackduck	Decker Lake
Turtle Lake	Pimuche Lake	Gimmer Lake

**BLACKDUCK, MN**  
2013