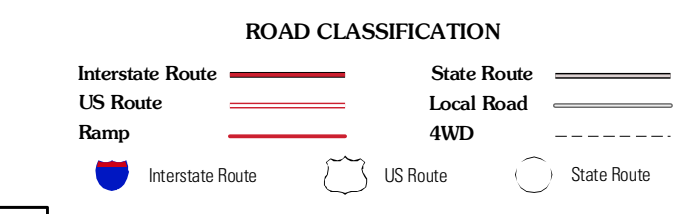
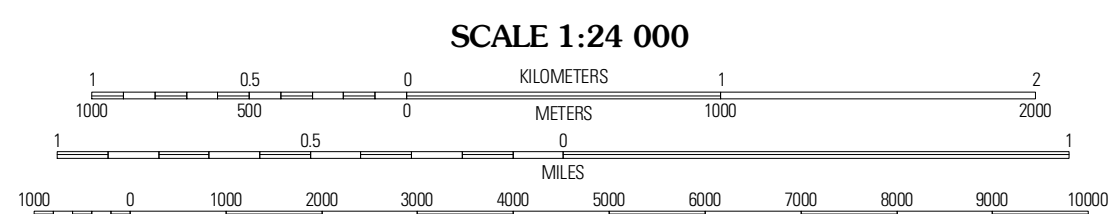





Produced by the United States Geological Survey
North American Datum of 1983 (NAD83)
Roads..... ©2006-2010 Tele Atlas
Names..... ©2006-2010 Tele Atlas
Hydrography..... National Hydrography Dataset, 2009
Contours..... National Elevation Dataset, 1999



ADJOINING 7.5' QUADRANGLES

Saum	Saum NE	Kelliker
O'Brien Lookout Tower	Borden Lake	Funkley
Tenstrike	Blackduck	Decker Lake

BORDEN LAKE, MN
2010

CONTOUR INTERVAL 20 FEET
NORTH AMERICAN VERTICAL DATUM OF 1988
This map was produced to conform with version 0.5.10 of the draft USGS Standards for 7.5-Minute Quadrangle Maps. A metadata file associated with this product is draft version 0.5.11