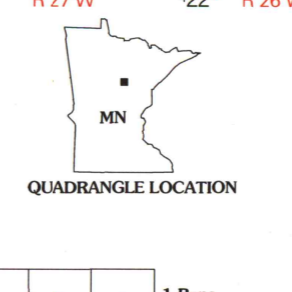
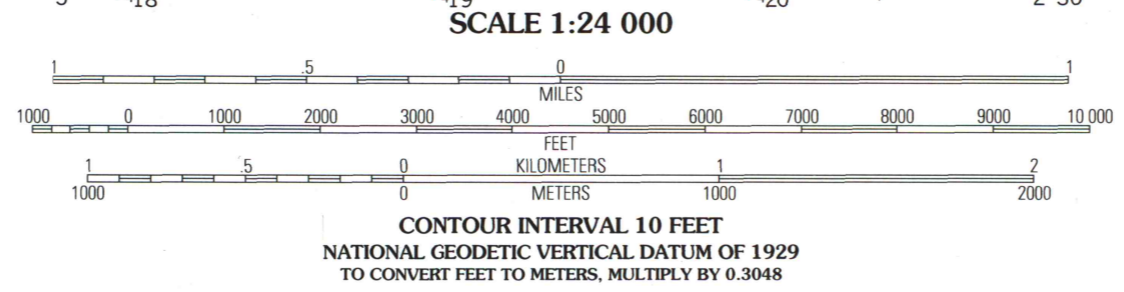
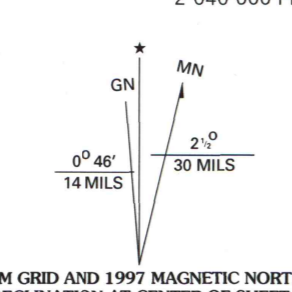


Produced by the U.S. Geological Survey
Revised by the U.S. Forest Service
Topography compiled 1970. Planimetry derived from imagery taken 1991
Public Land Survey System and survey control current as of 1996
Partial field check by U.S. Forest Service 1996
North American Datum of 1927 (NAD 27). Projection and 10 000-foot ticks:
Minnesota coordinate system, central zone (Lambert conformal conic)
Blue 1000-meter Universal Transverse Mercator ticks, zone 15
North American Datum of 1983 (NAD 83) is shown by dashed corner ticks
The values of the shift between NAD 27 and NAD 83 for 7.5-minute
intersections are obtainable from National Geodetic Survey NADCON software
Non-National Forest System lands within the National Forest
Inholdings may exist in other National or State reservations
This map is not a legal land line or ownership document. Public lands are
subject to change and leasing, and may have access restrictions; check
with local offices. Obtain permission before entering private lands



HIGHWAYS AND ROADS

Interstate	Secondary highway
U. S.	Light-duty road
State	Paved
County	Gravel
National Forest, suitable for passenger cars	Dirt
National Forest, suitable for high clearance vehicles	Composition unspecified
National Forest Trail	Unimproved; 4 wheel drive
	Trail
	Gate

1	2	3
4	5	6
7	8	

1 Berna
2 Nushka Lake
3 Ball Club
4 Federal Dam
5 Goose Lake
6 Town Line Lake
7 Tobique
8 Berner

THIS MAP COMPLIES WITH NATIONAL MAP ACCURACY STANDARDS
FOR SALE BY U.S. GEOLOGICAL SURVEY, P.O. BOX 25286, DENVER, COLORADO 80225
A FOLDER DESCRIBING TOPOGRAPHIC MAPS AND SYMBOLS IS AVAILABLE ON REQUEST

BOY RIVER, MN
1996
NIMA 7178 H NE CEDC 1879

U.S. Regional
Depository Copy
APR 27 1999
ARTHUR H. ROBINSON MAP LIBRARY
University of Wisconsin-Madison
DO NOT DISCARD

