

Mapped, edited, and published by the Geological Survey

Control by USGS and USC&GS

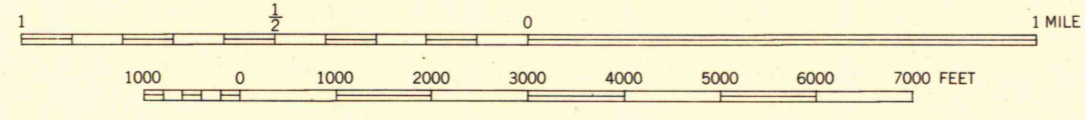
Topography from aerial photographs by Kesh plotter

Aerial photographs taken 1950. Field check 1951

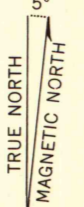
Polyconic projection. 1927 North American datum

10,000-foot grid based on Minnesota coordinate system, north zone

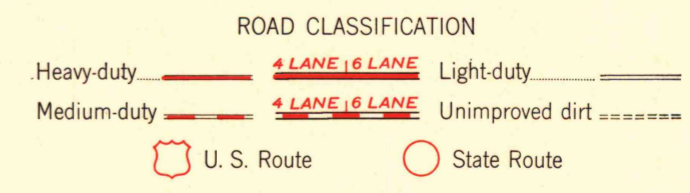
SCALE 1:24,000



CONTOUR INTERVAL 10 FEET
DATUM IS MEAN SEA LEVEL



APPROXIMATE MEAN
DECLINATION, 1951



UNIVERSITY OF WISCONSIN
Department of Geography

CASCO, MINN.
N4715-W9237.5/7.5

1951