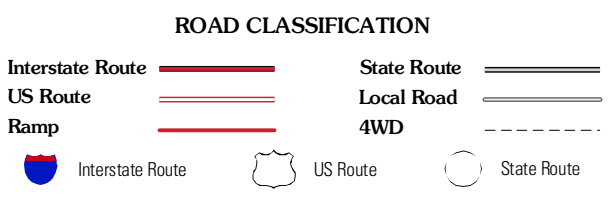
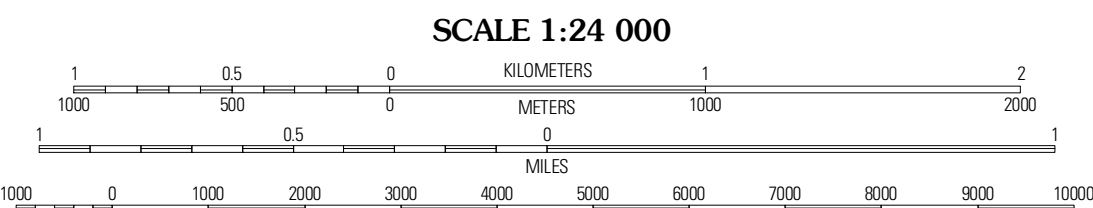
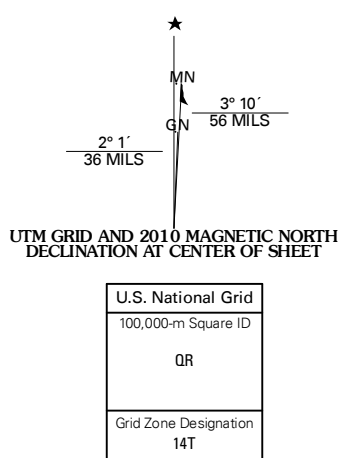




Produced by the United States Geological Survey  
North American Datum of 1983 (NAD83)  
Roads.....©2006-2010 Tele Atlas  
Names.....GNIS, 2008  
Hydrography.....National Hydrography Dataset, 2009  
Contours.....National Elevation Dataset, 1999



**QUADRANGLE LOCATION**

Wheaton SE	Herman	Nemadji Lakes
Graceville NE	<b>Chokio NW</b>	Donnelly
Johnson	Chokio	Alberta

ADJOINING 7.5' QUADRANGLES

**SCALE 1:24 000**  
CONTOUR INTERVAL 10 FEET  
NORTH AMERICAN VERTICAL DATUM OF 1988  
This map was produced to conform with version 0.5.10 of the draft USGS Standards for 7.5-Minute Quadrangle Maps. A metadata file associated with this product is draft version 0.5.11

**CHOKIO NW, MN**  
2010