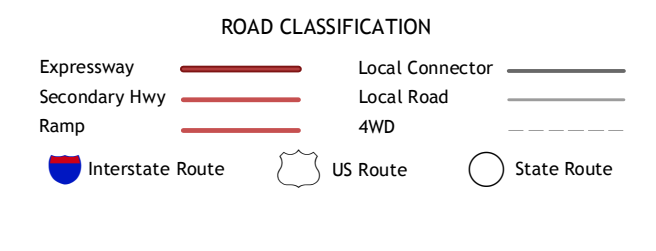
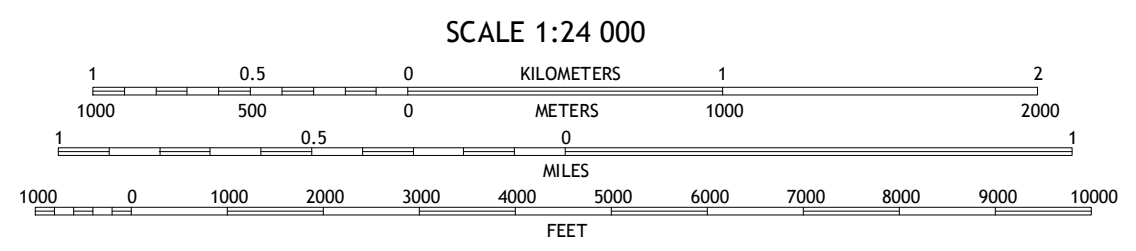
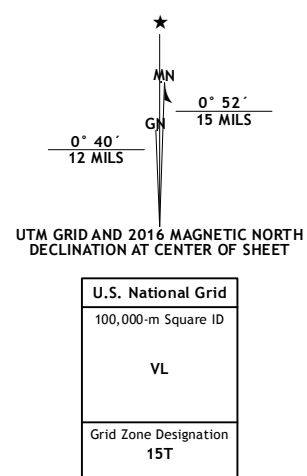


Produced by the United States Geological Survey North American Datum of 1983 (NAD83) World Geodetic System of 1984 (WGS84) Projection and 1 000-meter grid: Universal Transverse Mercator, Zone 15T 10 000-foot ticks: Minnesota Coordinate System of 1983 (south zone) This map is not a legal document. Boundaries may be generalized for this map scale. Private lands within government reservations may not be shown. Obtain permission before entering private lands. Imagery: NAIP, July 2013 Roads: U.S. Census Bureau, 2015 - 2016 Names: GNIS, 2016 Hydrography: National Hydrography Dataset, 2013 Contours: National Elevation Dataset, 2016 Boundaries: Multiple sources; see metadata file 1972 - 2016 Public Land Survey System: BLM, 2014 Wetlands: FWS National Wetlands Inventory 1977 - 2014



ADJOINING QUADRANGLES table with 8 cells containing numbers 1-8 and corresponding place names: 1 Cable, 2 Duelt, 3 Santiago, 4 Clearwater, 5 Becker, 6 Annandale, 7 Silver Creek, 8 Monticello

CLEAR LAKE, MN 2016

