

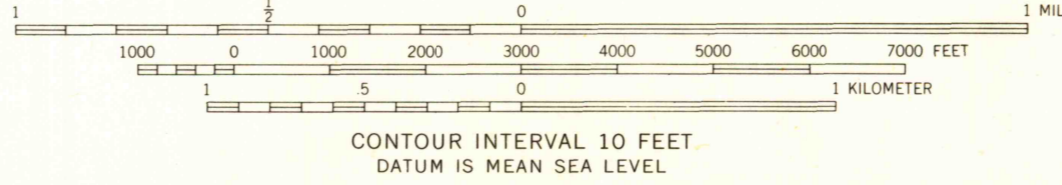
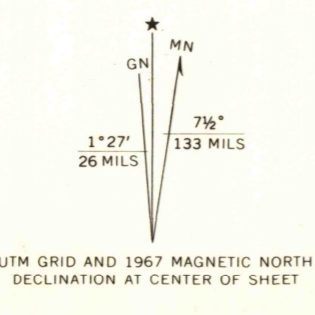
Mapped, edited, and published by the Geological Survey

Control by USGS and USC&GS

Topography by photogrammetric methods from aerial photographs taken 1966. Field checked 1967

Polyconic projection. 1927 North American datum  
10 000-foot grid based on Minnesota coordinate system, south zone  
1000-meter Universal Transverse Mercator grid ticks, zone 15 shown in blue

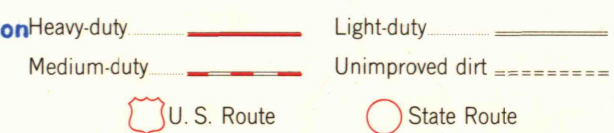
Fine red dashed lines indicate selected fence and field lines where generally visible on aerial photographs.  
This information is unclassified



THIS MAP COMPLIES WITH NATIONAL MAP ACCURACY STANDARDS  
FOR SALE BY U.S. GEOLOGICAL SURVEY, DENVER, COLORADO 80225, OR WASHINGTON, D. C. 20242  
A FOLDER DESCRIBING TOPOGRAPHIC MAPS AND SYMBOLS IS AVAILABLE ON REQUEST

USGS  
Historical File  
Topographic Division

ROAD CLASSIFICATION



QUADRANGLE LOCATION

CLEMENTS, MINN.

N4422.5-W9500/7.5

1967

AMS 6972 I NE-SERIES W872

U.S.G.S.  
FILE COPY  
TOPOGRAPHIC DIVISION

2045  
MAR 1 2 1969