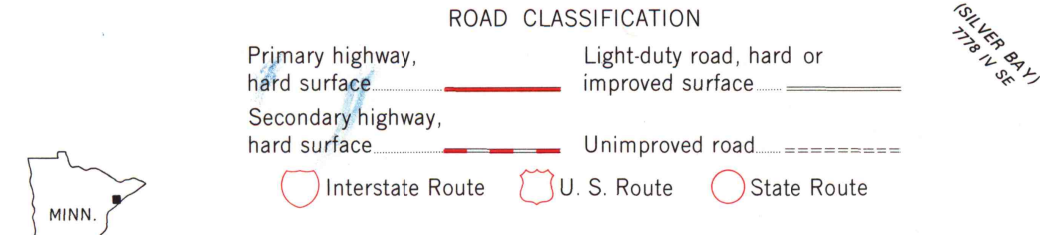
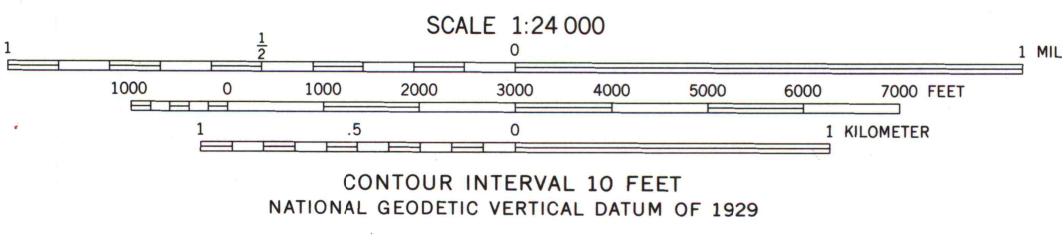
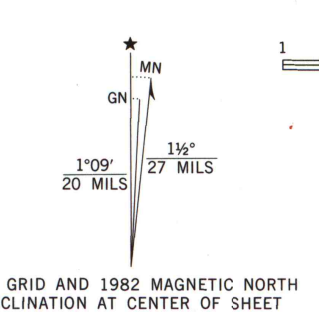




Maped, edited, and published by the Geological Survey  
Control by USGS and NOS/NOAA  
Topography by photogrammetric methods from aerial photographs taken 1977. Field checked 1978. Map edited 1982  
Hydrography compiled from information furnished by Minnesota Department of Natural Resources  
Projection and 10,000-foot grid ticks: Minnesota coordinate system, north zone (Lambert conformal conic)  
1000-meter Universal Transverse Mercator grid, zone 15 1927 North American Datum  
To place on the predicted North American Datum 1983 move the projection lines 5 meters north and 12 meters east as shown by dashed corner ticks  
There may be private inholdings within the boundaries of the National or State reservations shown on this map



CLOQUET LAKE, MINN.  
NW/4 SILVER BAY 15' QUADRANGLE  
N4722.5-W9122.5/7.5

A.H. ROBINSON  
MAP LIBRARY  
AUG 26 1983

University of Wisconsin  
Madison

THIS MAP COMPLIES WITH NATIONAL MAP ACCURACY STANDARDS  
FOR SALE BY U.S. GEOLOGICAL SURVEY, RESTON, VIRGINIA 22092  
A FOLDER DESCRIBING TOPOGRAPHIC MAPS AND SYMBOLS IS AVAILABLE ON REQUEST

1982  
DMA 7778 IV NW-SERIES V872