

Produced by the United States Geological Survey North American Datum of 1983 (NAD83) World Geodetic System of 1984 (WGS84)...

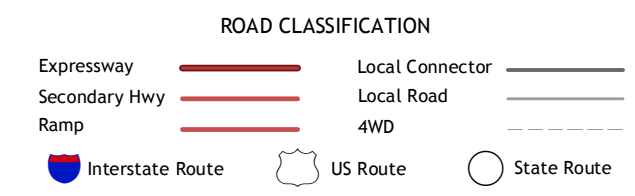
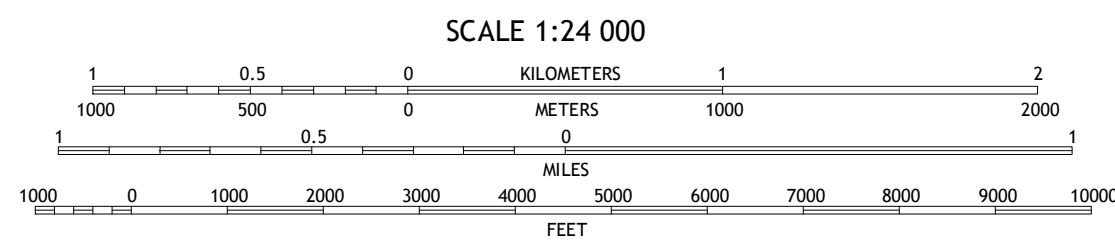
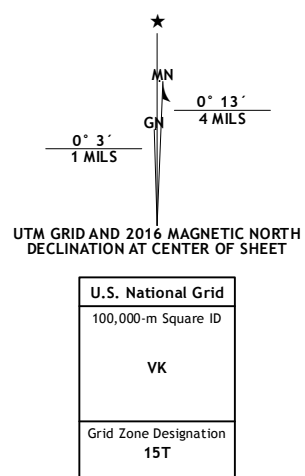


Table with 3 columns and 8 rows showing adjacent quadrangles: 1 Saint Paul SW, 2 Inver Grove Heights, 3 Saint Paul Park, 4 Farmington, 5 Vermillion, 6 Castle Rock, 7 Randolph, 8 Cannon Falls.

COATES, MN 2016

