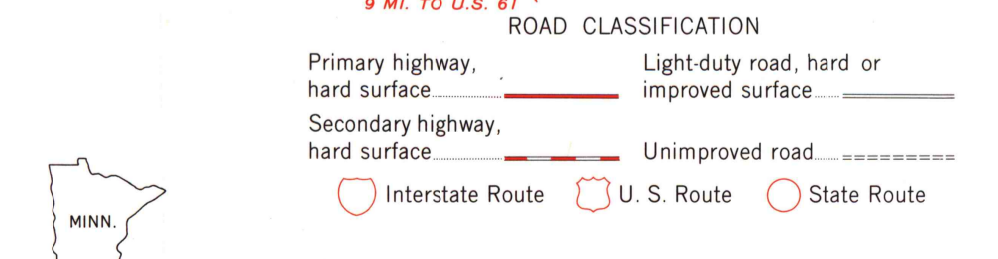
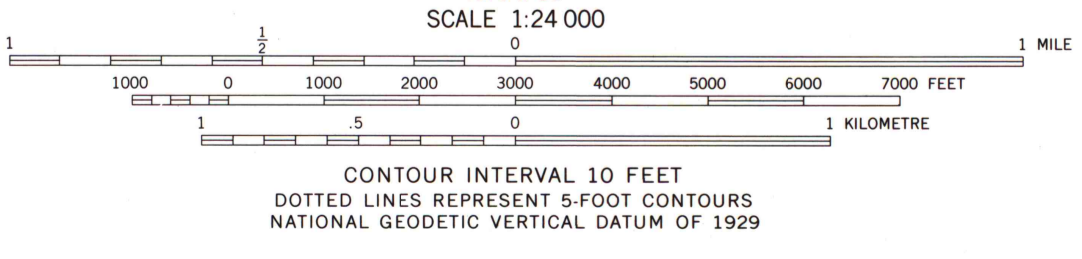
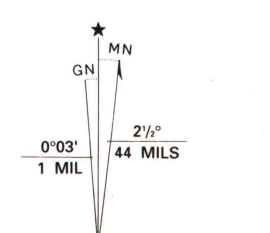




Produced by the United States Geological Survey  
Control by USGS, NOS/NOAA and Minnesota Highway Department  
Topography by photogrammetric methods from aerial photographs  
taken 1973-74. Field checked 1974  
Projection and 10,000-foot grid ticks: Minnesota coordinate  
system, south zone (Lambert conformal conic)  
1000-meter Universal Transverse Mercator grid ticks, zone 15, shown in blue  
1927 North American Datum (NAD 27)  
North American Datum of 1983 (NAD 83) is shown by dashed corner ticks  
The values of the shift between NAD 27 and NAD 83 for 7.5-minute  
intersections are given in USGS Bulletin 1875  
Fine red dashed lines indicate selected fence and field lines where  
generally visible on aerial photographs. This information is unchecked



THIS MAP COMPLIES WITH NATIONAL MAP ACCURACY STANDARDS  
FOR SALE BY U.S. GEOLOGICAL SURVEY  
DENVER, COLORADO 80225, OR RESTON, VIRGINIA 22092  
A FOLDER DESCRIBING TOPOGRAPHIC MAPS AND SYMBOLS IS AVAILABLE ON REQUEST

Revisions shown in purple and woodland compiled in cooperation with  
State of Minnesota agencies from aerial photographs taken 1991  
and other sources. Contours not revised. This information  
not field checked. Map edited 1993

COATES, MINN.  
NE/4 FARMINGTON 15' QUADRANGLE  
44093-F1-TF-024  
1974  
REVISED 1993

A.H. ROBINSON  
MAP LIBRARY  
MAR 24 1994  
University of Wisconsin  
Madison

U.S. Regional  
Depository Copy  
DO NOT DISCARD