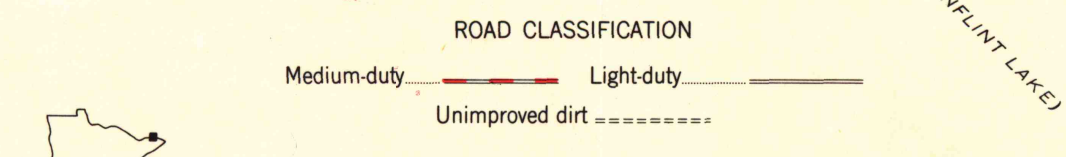
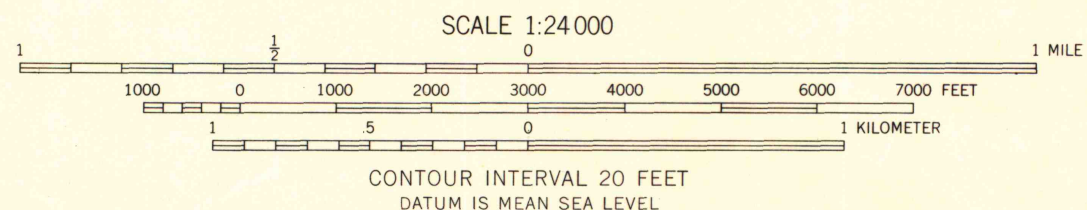
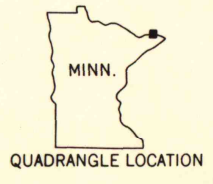


Mapped, edited, and published by the Geological Survey  
Control by USGS, USC&GS and International Boundary Commission  
Topography by photogrammetric methods from aerial  
photographs taken 1958. Field checked 1959  
Canadian portion copied from Quetico quadrangle (1:250 000)  
1957, Surveys and Mapping Branch, Department of Mines and  
Technical Surveys  
Depth curves compiled from charts furnished by  
Minnesota Department of Conservation  
Polyconic projection. 1927 North American datum  
10,000-foot grid based on Minnesota coordinate system, north zone  
1000-meter Universal Transverse Mercator grid ticks,  
zone 15, shown in blue

TRUE NORTH  
MAGNETIC NORTH  
APPROXIMATE MEAN  
DECLINATION, 1959



THE U. S. PORTION OF THIS MAP COMPLIES WITH NATIONAL MAP ACCURACY STANDARDS  
FOR SALE BY U. S. GEOLOGICAL SURVEY, DENVER 25, COLORADO, OR WASHINGTON 25, D. C.  
A FOLDER DESCRIBING TOPOGRAPHIC MAPS AND SYMBOLS IS AVAILABLE ON REQUEST



CONNERS ISLAND, MINN.  
N4807.5—W9045/7.5  
1959

MAP AND AIR PHOTO LIBRARY  
University of Wisconsin