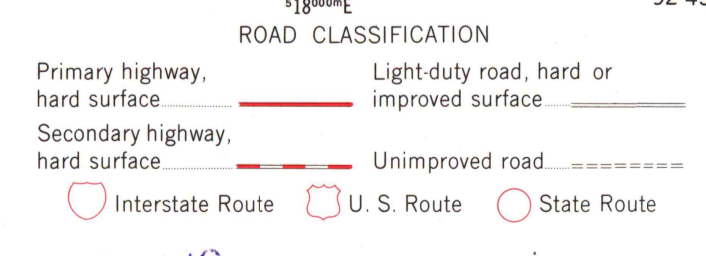
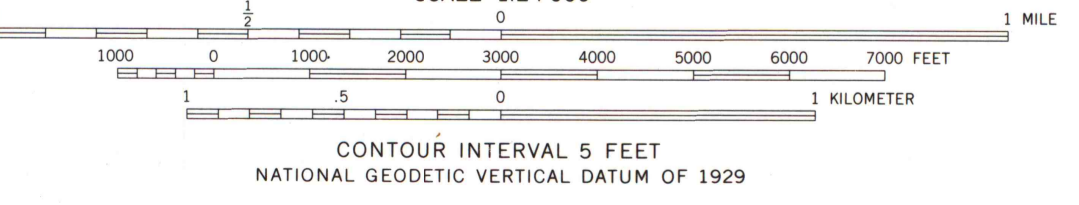
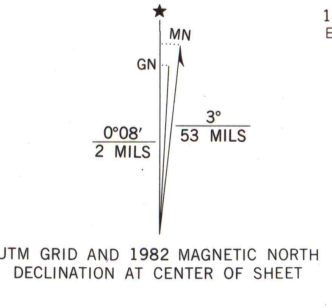


Mapped, edited, and published by the Geological Survey

Control by USGS and NOS/NOAA
Topography by photogrammetric methods from aerial photographs taken 1977. Field checked 1978. Map edited 1982
Hydrography compiled from information furnished by Minnesota Department of Natural Resources
Projection and 10,000-foot grid ticks: Minnesota coordinate system, central zone (Lambert conformal conic) 1000-meter Universal Transverse Mercator grid, zone 15 1927 North American Datum
To place on the predicted North American Datum 1983 move the projection lines 8 meters north and 15 meters east as shown by dashed corner ticks
There may be private inholdings within the boundaries of



MINN. MAP AND AIR PHOTO LIBRARY
QUADRANGLE LOCATION
FEB 25 1983

CROMWELL EAST, MINN.
NE4 CROMWELL 15' QUADRANGLE
N4637.5 W92457.5
1982

THIS MAP COMPLIES WITH NATIONAL MAP ACCURACY STANDARDS
FOR SALE BY U.S. GEOLOGICAL SURVEY, RESTON, VIRGINIA 22092
A FOLDER DESCRIBING TOPOGRAPHIC MAPS AND SYMBOLS IS AVAILABLE ON REQUEST