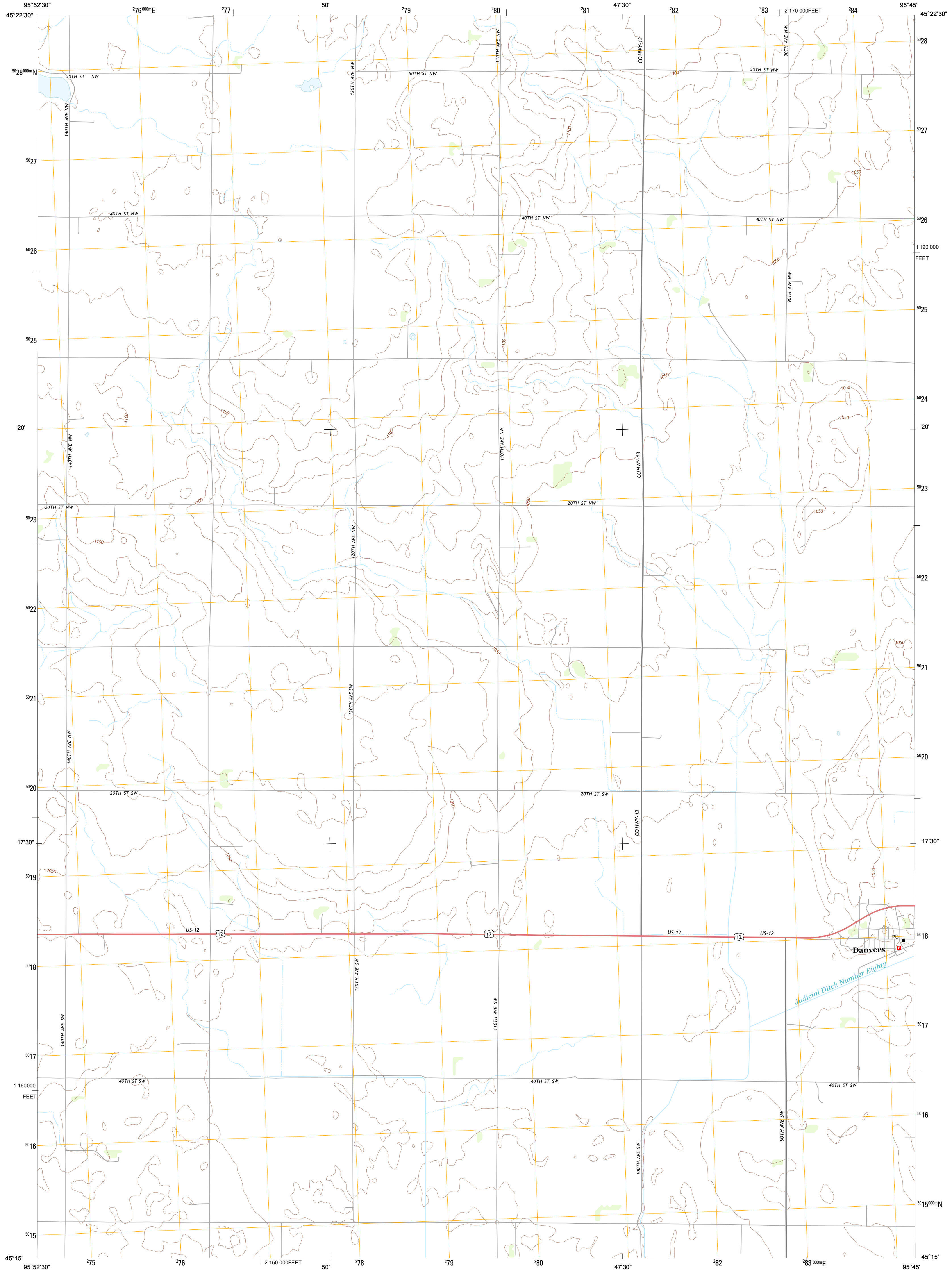




U.S. DEPARTMENT OF THE INTERIOR
U. S. GEOLOGICAL SURVEY

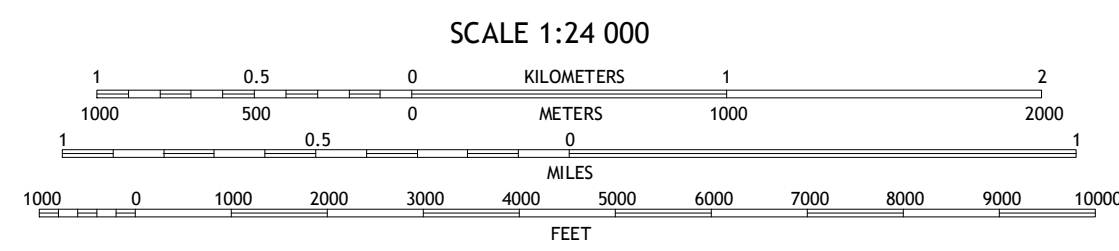
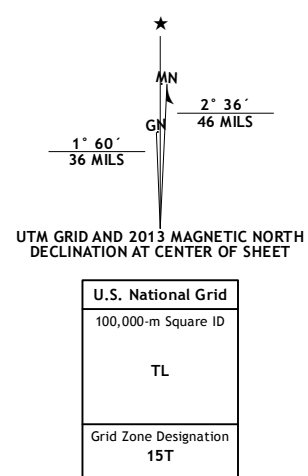


DANVERS QUADRANGLE
MINNESOTA-SWIFT CO.
7.5-MINUTE SERIES



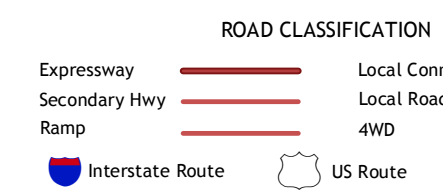
Produced by the United States Geological Survey
North American Datum of 1983 (NAD83)
World Geodetic System of 1984 (WGS84) Projection and
1 000-meter grid: Universal Transverse Mercator, Zone 15T
10 000-foot ticks: Minnesota Coordinate System of 1983 (south zone)

Imagery.....NAIP, June 2010
Roads.....©2006-2012 TomTom
Names.....GNIS, 2013
Hydrography.....National Hydrography Dataset, 2010
Contours.....National Elevation Dataset, 2013
Boundaries.....Census, IBC, USGS, 1972 - 2012



QUADRANGLE LOCATION

Hancock NW	Hancock	Clontarf North
Hancock SW	Danvers	Clontarf South
Milan NW	Big Bend City	Gracelock NW



DANVERS, MN
2013

ADJOINING 7.5' QUADRANGLES