



Mapped, edited, and published by the Geological Survey

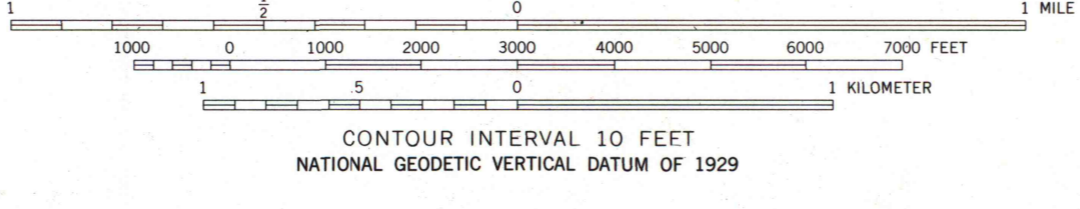
Control by USGS and NOS/NOAA
Topography by photogrammetric methods from aerial photographs taken 1947. Field checked 1955

Hydrography compiled from information furnished by Minnesota Department of Conservation

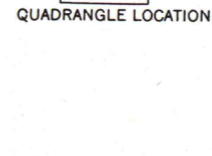
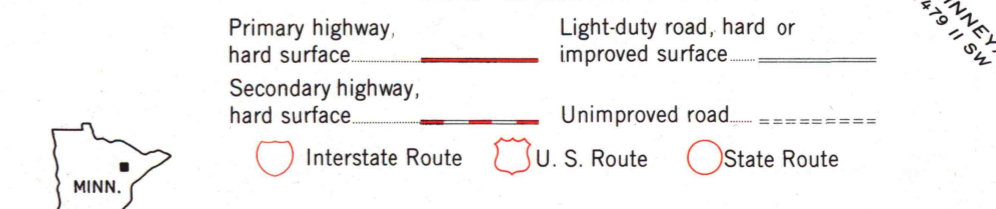
Polyconic projection, 1927 North American Datum
10,000-foot grid based on Minnesota coordinate system, north zone
1000-meter Universal Transverse Mercator grid ticks, zone 15, shown in blue.

There may be private inholdings within the boundaries of the National or State reservations shown on this map

Revisions shown in purple and woodlark
compiled from aerial photographs taken 1981
and other source data. Partial field check
by U.S. Forest Service. Map edited 1984



THIS MAP COMPLIES WITH NATIONAL MAP ACCURACY STANDARDS
FOR SALE BY U.S. GEOLOGICAL SURVEY, RESTON, VIRGINIA 22092
A FOLDER DESCRIBING TOPOGRAPHIC MAPS AND SYMBOLS IS AVAILABLE ON REQUEST



DARK LAKE, MINN.
47092-F7-TF-024
1955
PHOTOREVISED 1984
DMA 7475 III NE—SERIES 9872

U.S. Regional
Depository Copy
DO NOT DISCARD

A.H. ROBINSON
MAP LIBRARY
FEB 27 1986
University of Wisconsin
Madison