

Mapped, edited, and published by the Geological Survey

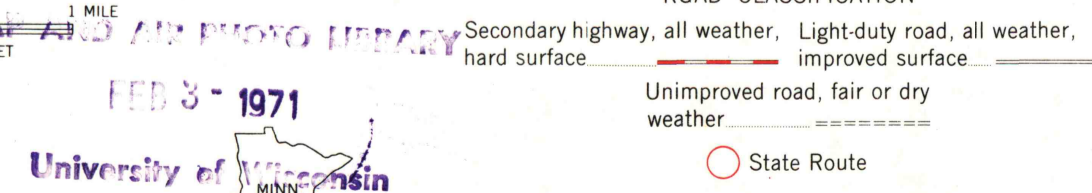
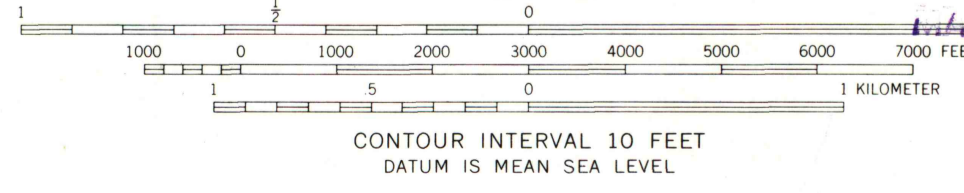
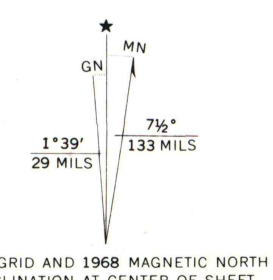
Control by USGS and USC&GS

Topography by photogrammetric methods from aerial photographs taken 1965. Field checked 1968

Soundings compiled from chart furnished by Minnesota Department of Conservation

Polyconic projection. 1927 North American datum  
10,000-foot grid based on Minnesota coordinate system, south zone  
1000-meter Universal Transverse Mercator grid ticks, zone 15, shown in blue

Fine red dashed lines indicate selected fence and field lines where generally visible on aerial photographs. This information is unchecked



QUADRANGLE LOCATION

DE GRAFF SE, MINN.  
N4515—W9515/7.5

1968

AMS 6974 IV SE—SERIES V872