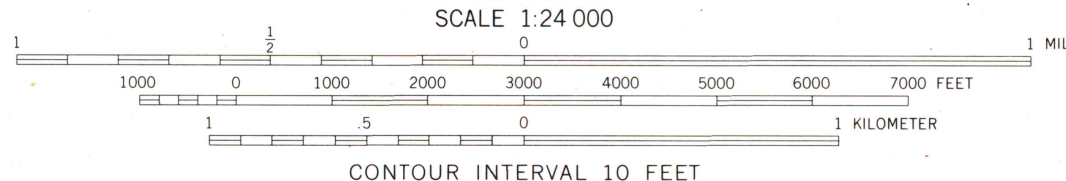
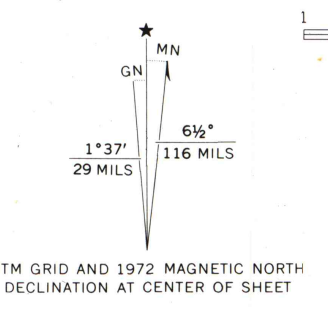
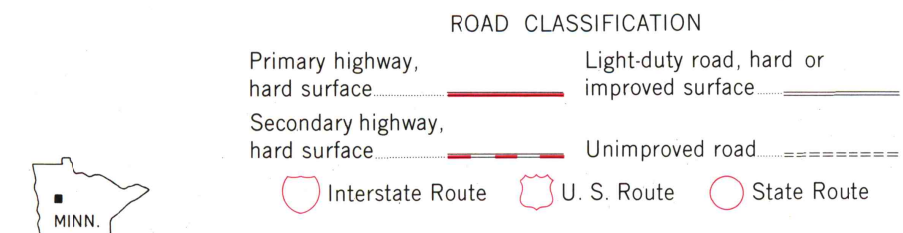




Mapped, edited, and published by the Geological Survey
Control by USGS and USC&GS
Orthophotomap prepared from high-altitude aerial photograph
taken April 24, 1969. Topography by photogrammetric methods
from aerial photographs taken 1972. Field checked 1972
Hydrography compiled from information furnished by
Minnesota Department of Conservation
Projection and 10,000-foot grid ticks: Minnesota coordinate
system, north zone (Lambert conformal conic)
1000-meter Universal Transverse Mercator grid ticks,
zone 15, shown in blue. 1927 North American datum



CONTOUR INTERVAL 10 FEET
DATUM IS MEAN SEA LEVEL



THIS MAP COMPLIES WITH NATIONAL MAP ACCURACY STANDARDS
FOR SALE BY U.S. GEOLOGICAL SURVEY, RESTON, VIRGINIA 22092
A FOLDER DESCRIBING TOPOGRAPHIC MAPS AND SYMBOLS IS AVAILABLE ON REQUEST

DEBS, MINN.
N4737.5-W9507.5/7.5
1972
AMS 6979 II NW-SERIES Y6720

MAP AND AIR PHOTO
LIBRARY
DEC 13 1974
University of Wisconsin