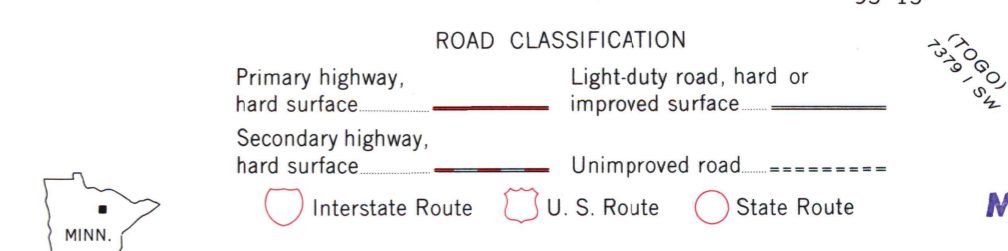
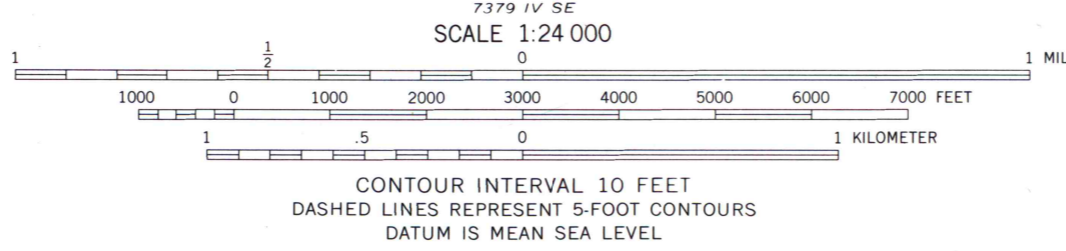
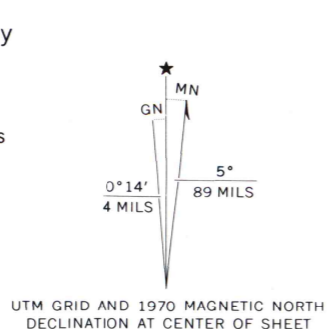


Mapped, edited, and published by the Geological Survey  
Control by USGS and USC&GS  
Orthophotomap prepared from high altitude aerial photograph taken April 29, 1969. Topography by photogrammetric methods from aerial photographs taken 1970. Field checked 1970  
Hydrography compiled from information furnished by Minnesota Department of Conservation  
Polyconic projection. 1927 North American datum  
10,000-foot grid based on Minnesota coordinate system, north zone  
1000-meter Universal Transverse Mercator grid ticks, zone 15, shown in blue



THIS MAP COMPLIES WITH NATIONAL MAP ACCURACY STANDARDS  
FOR SALE BY U. S. GEOLOGICAL SURVEY, DENVER, COLORADO 80225, OR WASHINGTON, D. C. 20242  
A FOLDER DESCRIBING TOPOGRAPHIC MAPS AND SYMBOLS IS AVAILABLE ON REQUEST

DEER LAKE NE, MINN.  
N4752.5—W9315/7.5  
1970

AMS 7379 IV NE—SERIES V8720

MAP AND AIR PHOTO  
LIBRARY  
NOV 1 1973  
University of Wisconsin