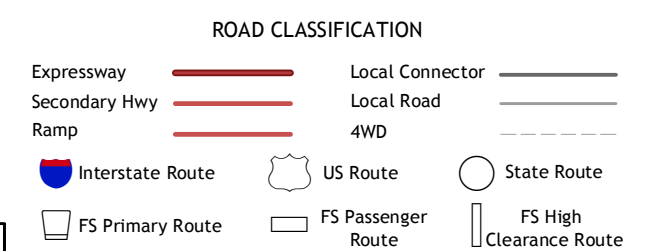
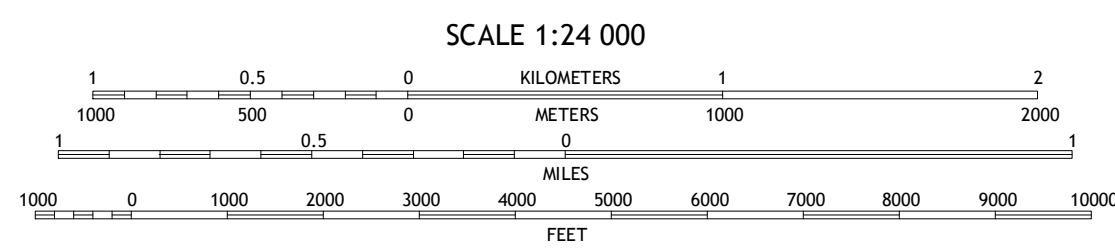
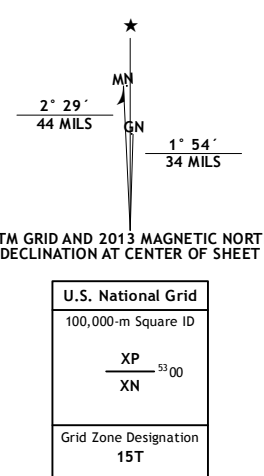


Produced by the United States Geological Survey
North American Datum of 1983 (NAD83)
World Geodetic System of 1984 (WGS84). Projection and
1 000-meter grid: Universal Transverse Mercator, Zone 15T
10 000-foot ticks: Minnesota Coordinate System of 1983 (north
zone)



Imagery.....NAIP, May 2010 - June 2010
Roads.....©2006-2012 TomTom
Roads within US Forest Service Lands.....FS Topo Data
with limited Forest Service updates, 2013
Names.....GNIS, 2013
Hydrography.....National Hydrography Dataset, 2010
Contours.....National Elevation Dataset, 2007
Boundaries.....Census, IBWC, IBC, USGS, 1972 - 2012

U.S. National Grid	100,000-ft Square ID
XP	1100
XN	1100
Grid Zone Designation	15T

CONTOUR INTERVAL 20 FEET
NORTH AMERICAN VERTICAL DATUM OF 1988

This map was produced to conform with the
National Geospatial Program US Topo Product Standard, 2011.
A metadata file associated with this product is draft version 0.6.11

QUADRANGLE LOCATION

Eagle Mountain	Lima Mountain	Pine Mountain
Mark Lake	Devil Track Lake	Grand Marais
Deer Yard Lake	Good Harbor Bay	Good Harbor Bay OE E

Check with local Forest Service unit
for current travel conditions and restrictions.

DEVIL TRACK LAKE, MN
2013

ADJOINING 7.5 QUADRANGLES