

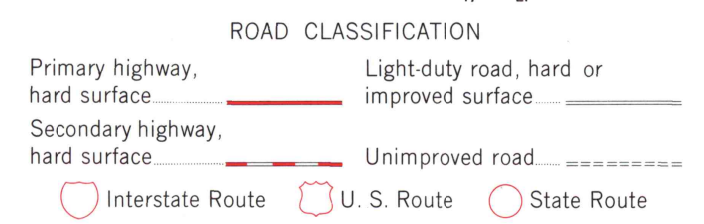
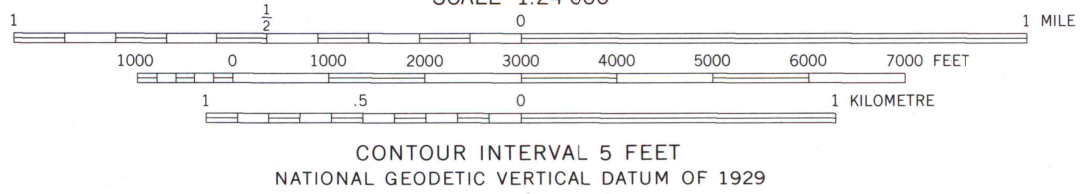
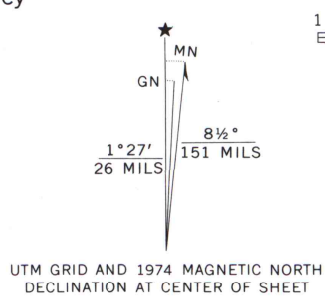
Mapped, edited, and published by the Geological Survey

Control by USGS and NOS/NOAA

Topography by photogrammetric methods from aerial photographs taken 1973. Field checked 1974

Projection and 10,000-foot grid ticks: Minnesota coordinate system, north zone (Lambert conformal conic)
1000-metre Universal Transverse Mercator grid ticks, zone 14, shown in blue. 1927 North American datum

Fine red dashed lines indicate selected fence and field lines where generally visible on aerial photographs
This information is unchecked



DRAYTON SE, MINN.-N. DAK.
SE/4 DRAYTON 15' QUADRANGLE
N4830-W9700/7.5

1974

AMS 6581 II SE-SERIES V872