



Mapped, edited, and published by the Geological Survey

Control by USGS and NOS/NOAA

Topography from aerial photographs by Kelsch plotter

Aerial photographs taken 1954. Field check 1956

Polyconic projection. 1927 North American Datum

10,000-foot grid based on Minnesota coordinate system, north zone

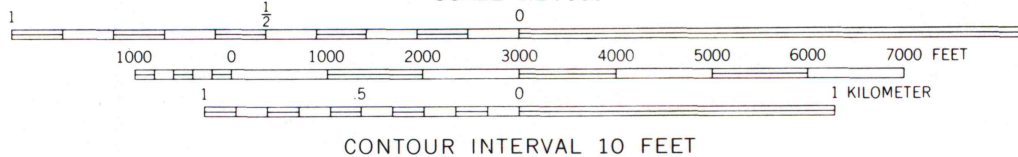
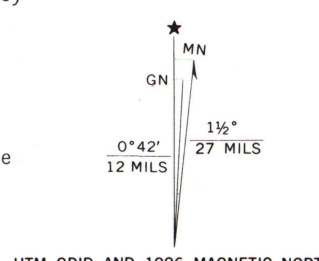
1000-meter Universal Transverse Mercator grid ticks, zone 15, shown in blue

Depth curves compiled from charts furnished by Minnesota Department of Conservation

To place on the predicted North American Datum 1983

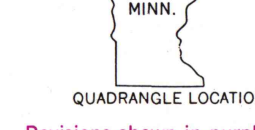
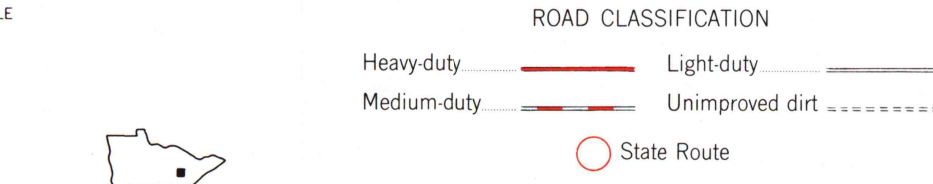
move the projection lines 5 meters north and 13 meters east as shown by dashed corner ticks

There may be private inholdings within the boundaries of the National or State reservations shown on this map



CONTOUR INTERVAL 10 FEET
NATIONAL GEODETIC VERTICAL DATUM OF 1929

THIS MAP COMPLIES WITH NATIONAL MAP ACCURACY STANDARDS
FOR SALE BY U.S. GEOLOGICAL SURVEY
DENVER, COLORADO 80225, OR RESTON, VIRGINIA 22092
A FOLDER DESCRIBING TOPOGRAPHIC MAPS AND SYMBOLS IS AVAILABLE ON REQUEST



Revisions shown in purple and woodland compiled from aerial photographs taken 1981 and other source data. Partial field check by U.S. Forest Service. Map edited 1986

EAGLES NEST, MINN.
47092-G1-TF-024

1956
PHOTOREVISED 1986
DMA 7579 I SE-SERIES 8672

ARTHUR H. ROBINSON MAP LIBRARY
University of Wisconsin-Madison

APR 30 1987 U.S. Regional Depository Copy DO NOT DISCARD