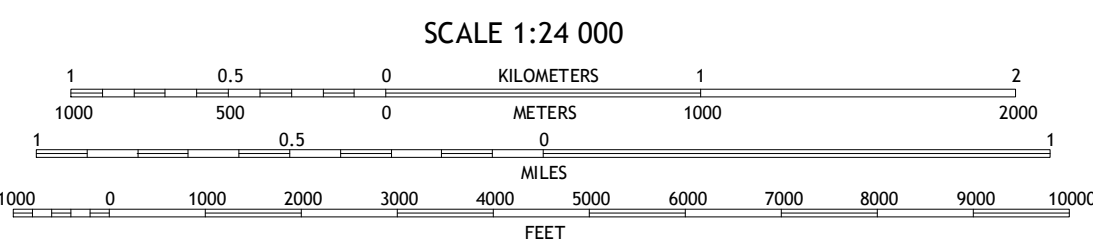
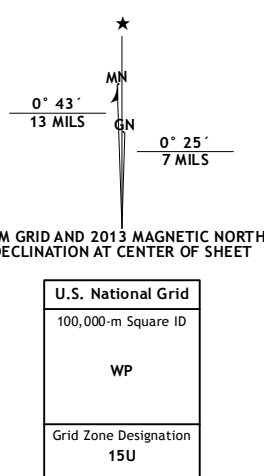
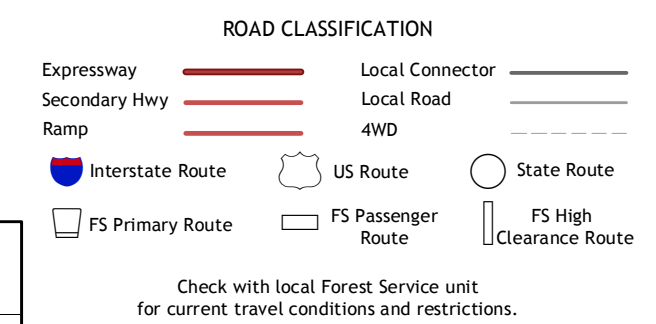


Produced by the United States Geological Survey  
North American Datum of 1983 (NAD83)  
World Geodetic System of 1984 (WGS84). Projection and  
1 000-meter grid: Universal Transverse Mercator, Zone 15U  
10 000-foot ticks: Minnesota Coordinate System of 1983 (north  
zone)



SCALE 1:24 000  
CONTOUR INTERVAL 20 FEET  
NORTH AMERICAN VERTICAL DATUM OF 1988  
This map was produced to conform with the  
National Geospatial Program US Topo Product Standard, 2011.  
A metadata file associated with this product is draft version 0.6.11



Imagery: NAIP, August 2010  
Roads: ©2006-2012 TomTom  
Roads within US Forest Service Lands with limited Forest Service updates, 2013  
Names: GNIS, 2013  
Hydrography: National Hydrography Dataset, 2010  
Contours: National Elevation Dataset, 1999  
Boundaries: Census, IBWC, IBC, USGS, 1972-2012

ADJOINING 7.5 QUADRANGLES

Johnson Lake	Crane Lake	Snow Bay
Kabustata Lake	Echo Lake	Lake Jeanette
Buyck	Picket Lake	Astrid Lake

**ECHO LAKE, MN-ON**  
2013