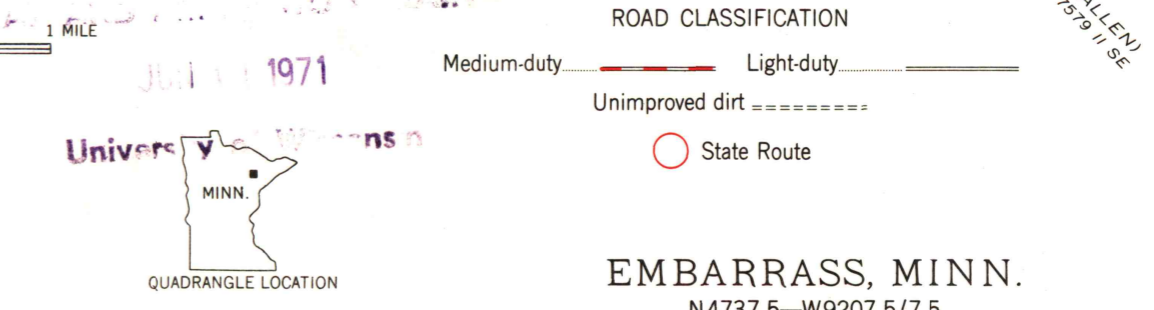
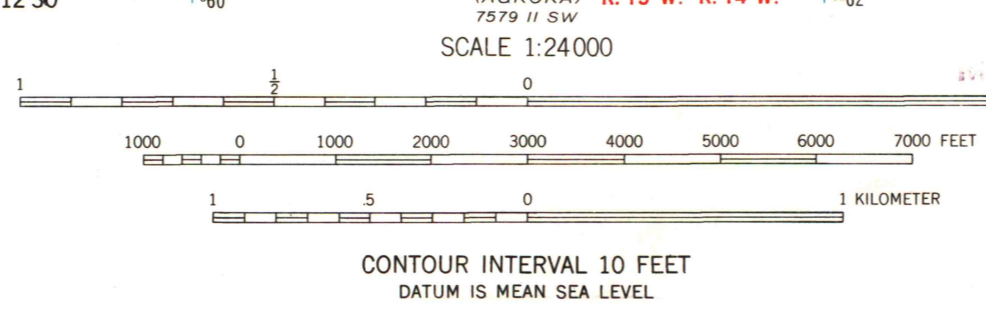
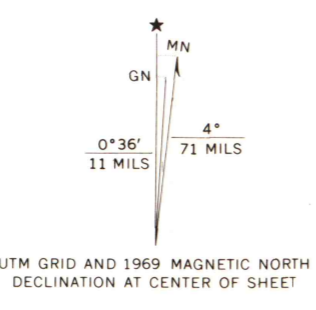


Maped, edited, and published by the Geological Survey
Control by USGS and USC&GS
Topography from aerial photographs by multiplex methods
Aerial photographs taken 1947. Field check 1949
Polyconic projection. 1927 North American datum
10,000-foot grid based on Minnesota coordinate system,
north zone
1000-meter Universal Transverse Mercator grid ticks,
zone 15, shown in blue
Revisions shown in purple compiled in cooperation with the
Iron Range Resources and Rehabilitation Commission from
aerial photographs taken 1969. This information not field checked



EMBARRASS, MINN.
N4737.5-W9207.5/7.5
1949
PHOTOREVISED 1969