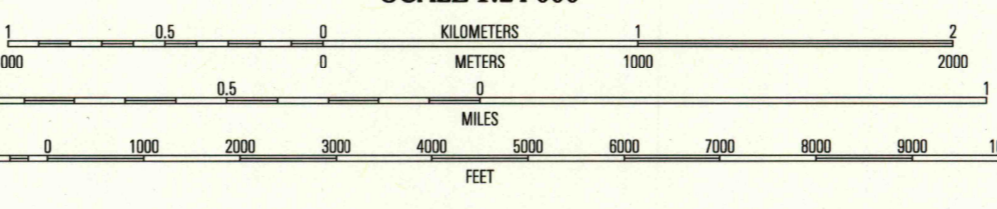
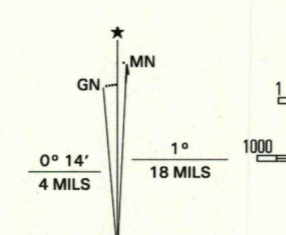
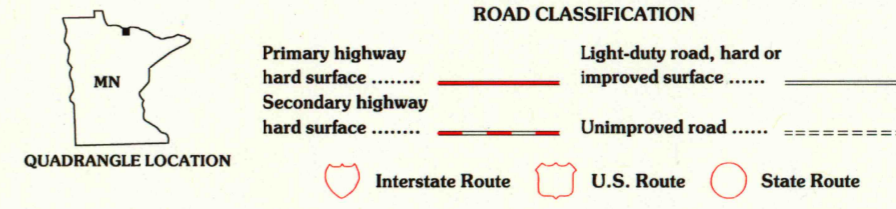


Produced by the United States Geological Survey
Topography compiled 1966. Planimetry derived from imagery taken 1999 and other sources. Public Land Survey System and survey control current as of 1969. Boundaries current as of 2002
North American Datum of 1983 (NAD 83). Projection and 1000-meter grid: Universal Transverse Mercator, zone 15 10 000-foot ticks: Minnesota Coordinate System of 1983 (north zone)
North American Datum of 1927 (NAD 27) is shown by dashed corner ticks. The values of the shift between NAD 83 and NAD 27 for 7.5-minute intersections are obtainable from National Geographic Survey NADCON software
There may be private inholdings within the boundaries of the National or State reservations shown on this map
Houses of worship, schools, and other labeled buildings verified 1969



CONTOUR INTERVAL 10 FEET
SUPPLEMENTARY CONTOUR INTERVAL 5 FEET
NATIONAL GEODETIC VERTICAL DATUM OF 1929
(TO CONVERT ELEVATIONS TO THE NORTH AMERICAN VERTICAL DATUM OF 1988, ADD 1 FOOT)
TO CONVERT FROM FEET TO METERS, MULTIPLY BY 0.3048



QUADRANGLE LOCATION
1 2 3
4 5
6 7 8

1 International Falls
2 Rausler
3 Island View
4 Ericsburg NW
5 Rar
6 Ericsburg SW
7 Ericsburg SE
8 Ray SW

ERICSBURG, MN
1999
NIMA 7380 IV NE-SERIES V872

USGS Library
Reston, VA.
Topo Archive

MAY 08 2003

RECEIVED
MAY 08 2003

USGS LIBRARY - RESTON
9 780607 0971088
3 1818 00365887