
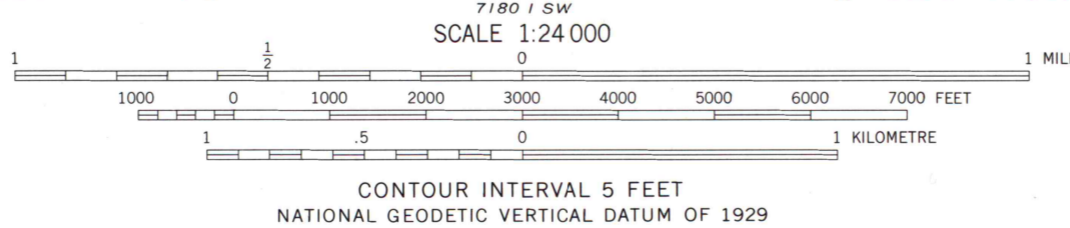
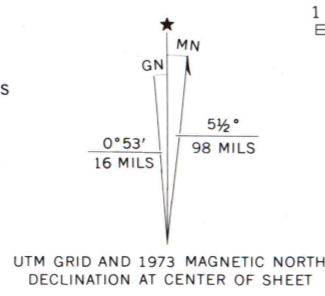


Mapped, edited, and published by the Geological Survey

Control by USGS and NOS/NOAA

Orthophotomap prepared from high-altitude aerial photograph taken May 29, 1969. Topography by photogrammetric methods from aerial photographs taken 1972. Field checked 1973

Projection and 10,000-foot grid ticks: Minnesota coordinate system, north zone (Lambert conformal conic)
1000-metre Universal Transverse Mercator grid ticks, zone 15, shown in blue. 1927 North American datum



FAIRLAND, MINN.
N4822.5—W9407.5/7.5

1973

AMS 7180 1 NW—SERIES V8720