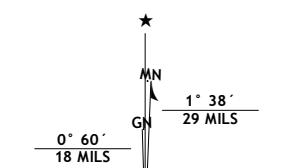
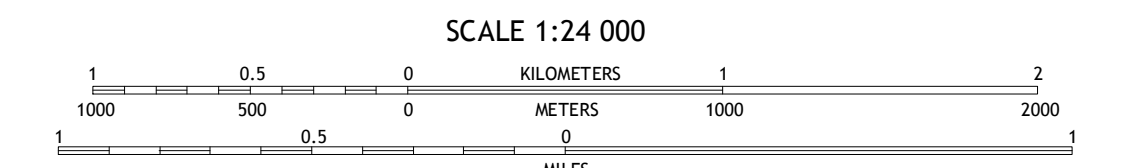


Produced by the United States Geological Survey  
North American Datum of 1983 (NAD83)  
World Geodetic System of 1984 (WGS84). Projection and  
1 000-meter grid: Universal Transverse Mercator, Zone 15T  
10 000-foot ticks: Minnesota Coordinate System of 1983 (south  
zone)

Imagery.....NAIP, July 2010  
Roads.....©2006-2012 TomTom  
Names.....GNS, 2013  
Hydrography.....National Hydrography Dataset, 2010  
Contours.....National Elevation Dataset, 1999  
Boundaries.....Census, IBWC, IBC, USGS, 1972 - 2012



U.S. National Grid 100,000-m Square ID
UU
Grid Zone Designation 15T

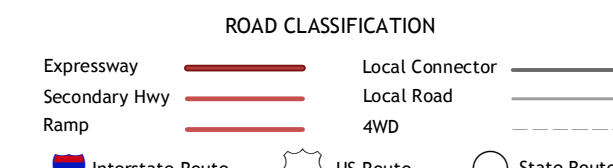


CONTOUR INTERVAL 10 FEET  
NORTH AMERICAN VERTICAL DATUM OF 1988

This map was produced to conform with the  
National Geospatial Program US Topo Product Standard, 2011.  
A metadata file associated with this product is draft version 0.6.11



QUADRANGLE LOCATION									
<table border="1"> <tr> <td>Saint James SE</td> <td>Truman</td> <td>Truman SE</td> </tr> <tr> <td>Welcome</td> <td>Fairmont</td> <td>Granada</td> </tr> <tr> <td>Wilbert</td> <td>Willmert Lake</td> <td>East Chain</td> </tr> </table>	Saint James SE	Truman	Truman SE	Welcome	Fairmont	Granada	Wilbert	Willmert Lake	East Chain
Saint James SE	Truman	Truman SE							
Welcome	Fairmont	Granada							
Wilbert	Willmert Lake	East Chain							



**FAIRMONT, MN**  
2013

ADJOINING 7.5 QUADRANGLES