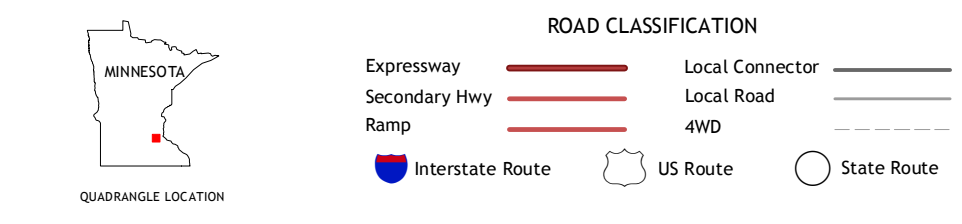
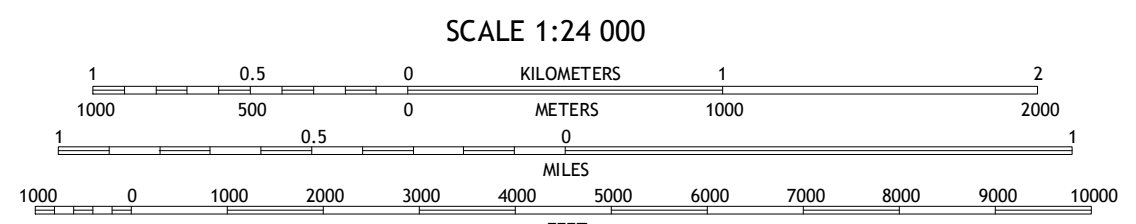
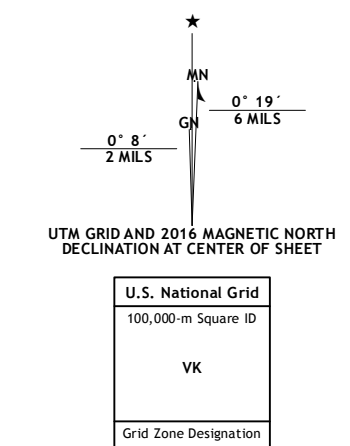


Produced by the United States Geological Survey North American Datum of 1983 (NAD83) World Geodetic System of 1984 (WGS84) Projection and 1000-meter grid: Universal Transverse Mercator, Zone 15T 10 000-foot ticks: Minnesota Coordinate System of 1983 (south zone)



ADJOINING QUADRANGLES table with 8 cells containing numbers 1-8 and corresponding location names like Bloomington, Saint Paul SW, etc.

FARMINGTON, MN 2016

