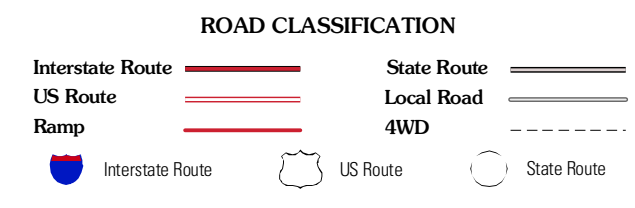
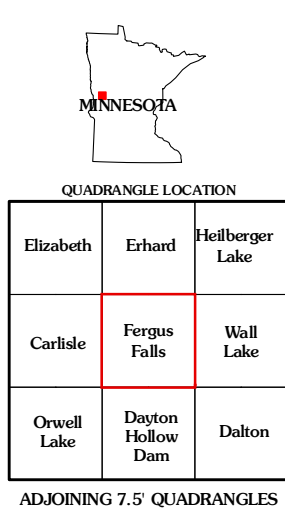
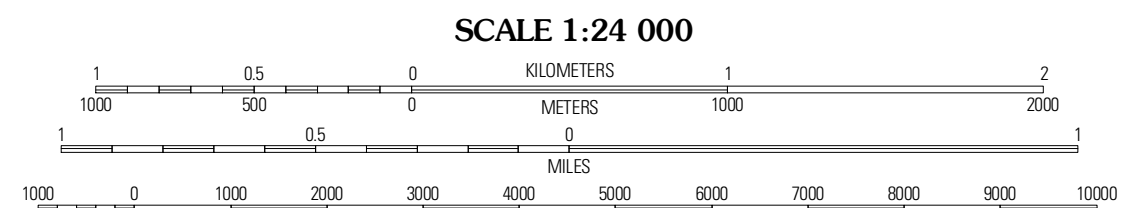





Produced by the United States Geological Survey  
North American Datum of 1983 (NAD83)  
Roads: ©2006-2010 Tele Atlas  
World Geodetic System of 1984 (WGS84). Projection and  
1 000-meter grid: Universal Transverse Mercator, Zone 14T  
10 000-foot ticks: Minnesota Coordinate System of 1983  
(central zone)

Imagery: N.A.P., June 2009  
Roads: ©2006-2010 Tele Atlas  
Names: ©2006-2010 Tele Atlas  
Hydrography: ©2006-2010 National Hydrography Dataset, 2008  
Contours: ©2006-2010 National Elevation Dataset, 2007



**FERGUS FALLS, MN**  
2010