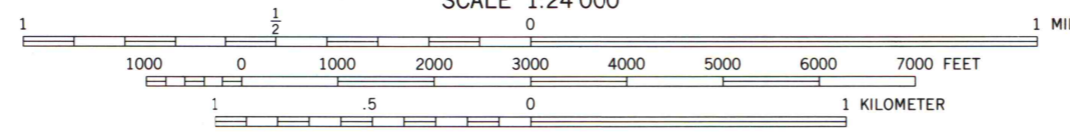
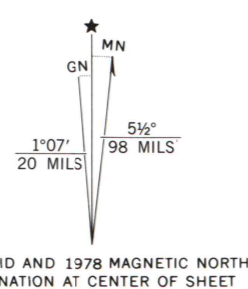
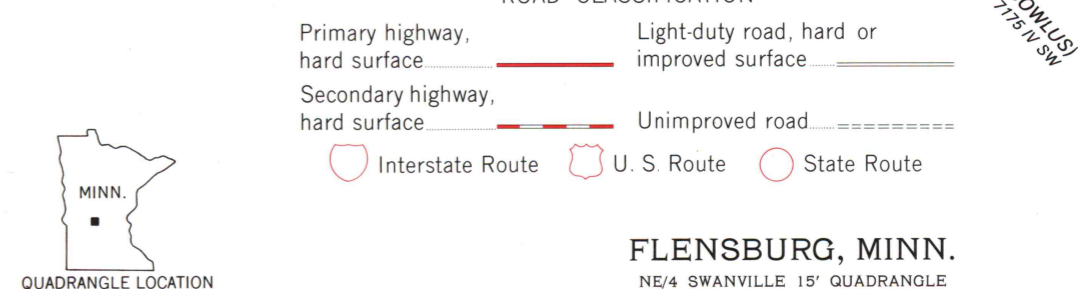


Mapped, edited, and published by the Geological Survey

Control by USGS and NOS/NOAA
Topography by photogrammetric methods from aerial photographs taken 1975. Field checked 1975. Map edited 1978
Projection and 10,000-foot grid ticks: Minnesota coordinate system, central zone (Lambert conformal conic)
1000-meter Universal Transverse Mercator grid, zone 15 1927 North American datum
Fine red dashed lines indicate selected fence and field lines where generally visible on aerial photographs. This information is unchecked



CONTOUR INTERVAL 10 FEET
DOTTED LINES REPRESENT 5-FOOT CONTOURS
NATIONAL GEODETIC VERTICAL DATUM OF 1929



FLENSBURG, MINN.
NE 1/4 SWANVILLE 15' QUADRANGLE
N4552.5—W94307.5