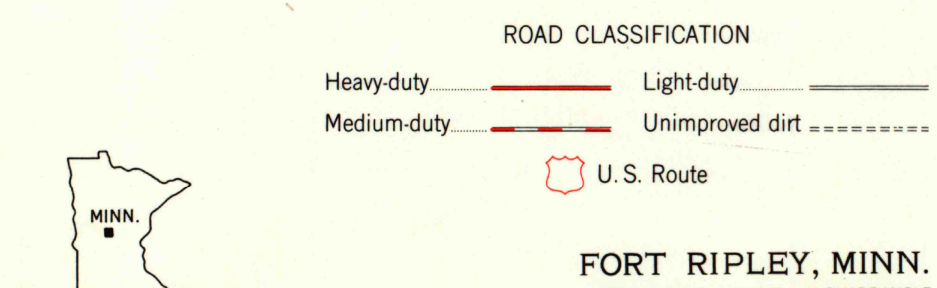
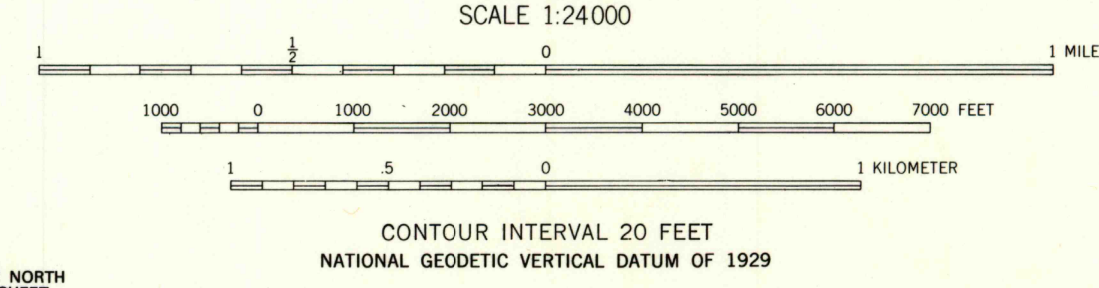
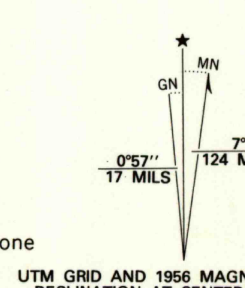


Mapped by the Army Map Service  
Published for civil use by the Geological Survey  
Control by USGS, USC&GS, and USCE  
Topography from aerial photographs by multiplex methods  
Aerial photographs taken 1947. Culture and drainage revised  
from aerial photographs taken 1954. Field check 1956  
Polyconic projection. 1927 North American datum  
10,000-foot grid based on Minnesota coordinate system, central zone  
1000-meter Universal Transverse Mercator grid ticks,  
zone 15, shown in blue  
Unchecked elevations are shown in brown  
To place on the predicted North American Datum 1983,  
move the projection lines 7 meters north and  
20 meters east as shown by dashed corner ticks



THIS MAP COMPLIES WITH NATIONAL MAP ACCURACY STANDARDS  
FOR SALE BY U. S. GEOLOGICAL SURVEY, DENVER, COLORADO 80225, OR RESTON, VIRGINIA 22092  
A FOLDER DESCRIBING TOPOGRAPHIC MAPS AND SYMBOLS IS AVAILABLE ON REQUEST

FORT RIPLEY, MINN.  
NE 1/4 BELLE PRAIRIE 15' QUADRANGLE  
46094-B3-TF-024  
1956  
DMA 7176 III SE-SERIES V872

USGS NMD HISTORICAL MAP  
FEB 02 1989  
REC'D FILE COPY