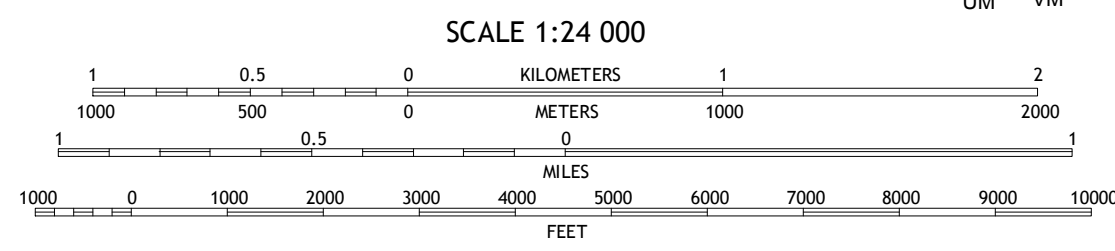
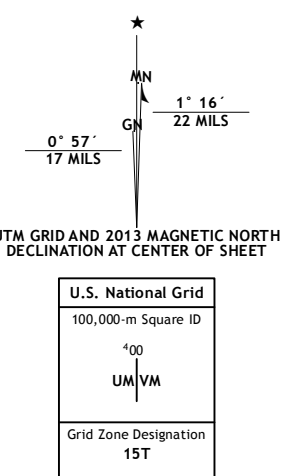


Produced by the United States Geological Survey
North American Datum of 1983 (NAD83)
World Geodetic System of 1984 (WGS84). Projection and
1 000-meter grid: Universal Transverse Mercator, Zone 15T
10 000-foot ticks: Minnesota Coordinate System of 1983 (central
zone)

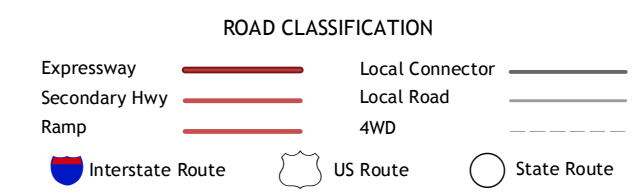
Imagery.....N.A.I.P., July 2010 - September 2010
Roads.....©2006-2012 TomTom
Names.....G.N.S., 2013
Hydrography.....National Hydrography Dataset, 2010
Contours.....National Elevation Dataset, 1999
Boundaries.....Census, IBWC, IBC, USGS, 1972 - 2012



QUADRANGLE LOCATION

Pillager	Baxter	Brainerd
Belle Prairie NW	Fort Ripley	Lastrop NW
Randall East	Belle Prairie	Freedhem

ADJOINING 7.5 QUADRANGLES



FORT RIPLEY, MN
2013

CONTOUR INTERVAL 20 FEET
NORTH AMERICAN VERTICAL DATUM OF 1988

This map was produced to conform with the
National Geospatial Program US Topo Product Standard, 2011.
A metadata file associated with this product is draft version 0.6.11