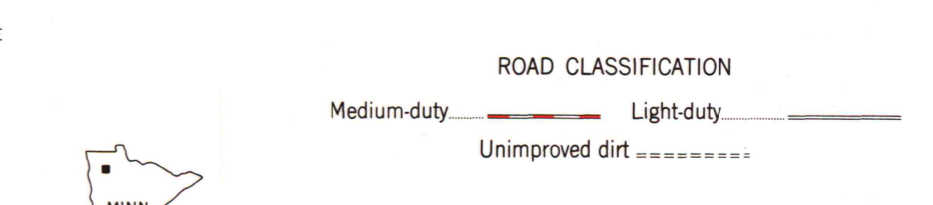
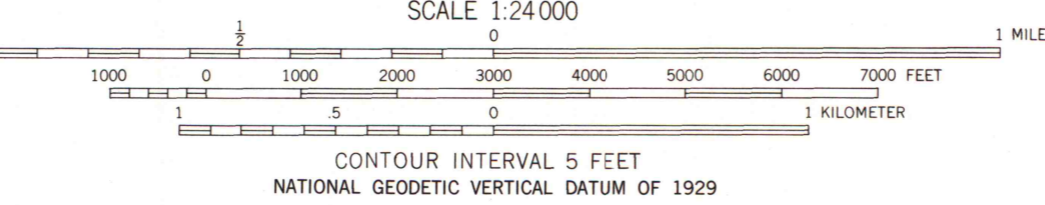
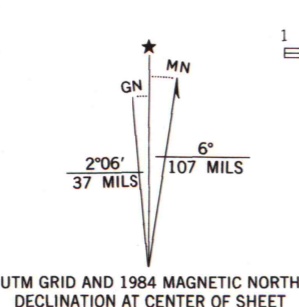


Mapped, edited, and published by the Geological Survey
Control by USGS and USC&GS
Planimetry by photogrammetric methods from aerial photographs taken 1954. Topography by planetable surveys 1962
Soundings compiled from charts furnished by Minnesota Department of Conservation
Polyconic projection. 1927 North American datum
10,000-foot grid based on Minnesota coordinate system, north zone
1000-meter Universal Transverse Mercator grid ticks, zone 15, shown in blue
To place on the predicted North American Datum 1983, move the projection lines 5 meters north and 21 meters east as shown by dashed corner ticks
There may be private inholdings within the boundaries of



THIS MAP COMPLIES WITH NATIONAL MAP ACCURACY STANDARDS
FOR SALE BY U. S. GEOLOGICAL SURVEY, RESTON, VIRGINIA 22092
A FOLDER DESCRIBING TOPOGRAPHIC MAPS AND SYMBOLS IS AVAILABLE ON REQUEST

Revisions shown in purple compiled from aerial photographs taken 1982 and other sources
This information not field checked. Map edited 1984.

GATZKE, MINN.
48095-07-TF-024
1962
PHOTOREVISED 1984

A.H. ROBINSON
MAP LIBRARY
MAR 28 1985

U.S. Rec
NOT D