

Produced by the United States Geological Survey North American Datum of 1983 (NAD83) World Geodetic System of 1984 (WGS84). Projection and 1000-meter grid: Universal Transverse Mercator, Zone 15T 10 000-foot ticks: Minnesota Coordinate System of 1983 (south zone)

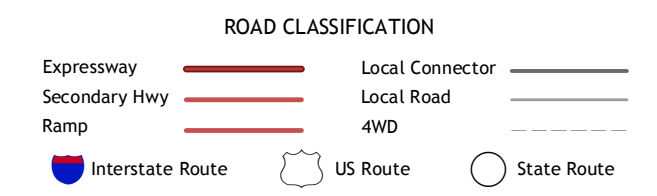
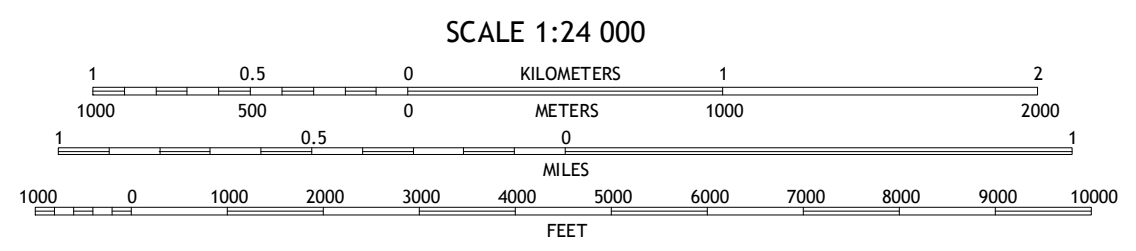
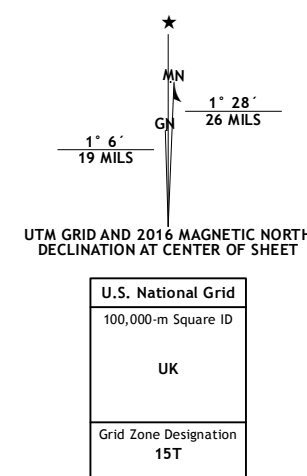


Table with 8 columns and 2 rows showing adjacent quadrangles: 1 Hector, 2 Buffalo Lake, 3 Stewart, 4 Fairfax, 5 Winthrop SW, 6 Sleepy Eye NW, 7 Saint George, 8 Lafayette

GIBBON, MN 2016

