



Produced by the United States Geological Survey North American Datum of 1983 (NAD83) World Geodetic System of 1984 (WGS84). Projection and 1 000-meter grid: Universal Transverse Mercator, Zone 15T 10 000-foot ticks; Minnesota Coordinate System of 1983 (central zone)

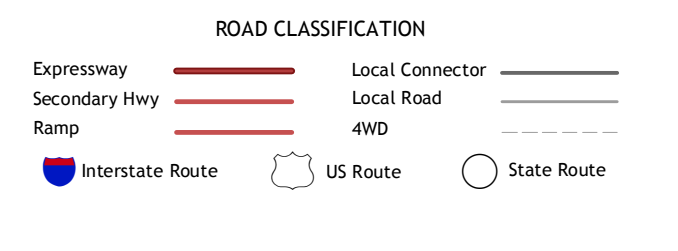
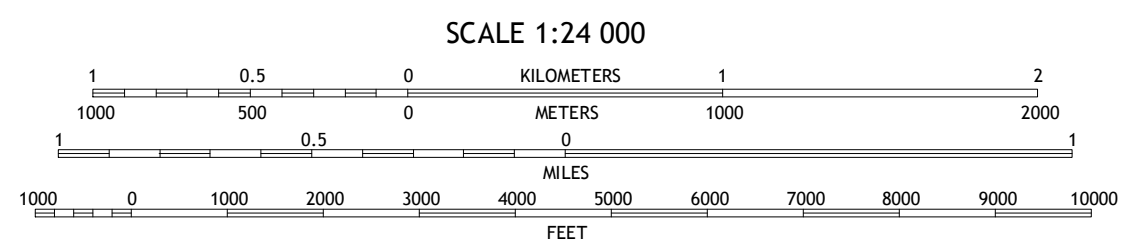
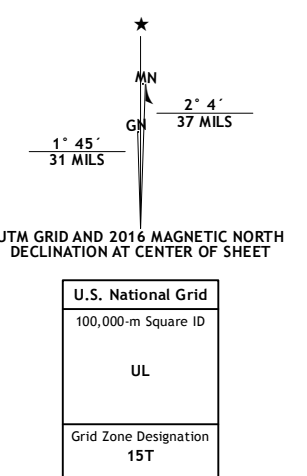


Table with 8 columns and 2 rows showing adjacent quadrangles: 1 Farwell, 2 Lake Mary, 3 Forada, 4 Lowry, 5 Willard, 6 Starbuck, 7 Lake Minnewaska, 8 Terrace

GLENWOOD, MN 2016

