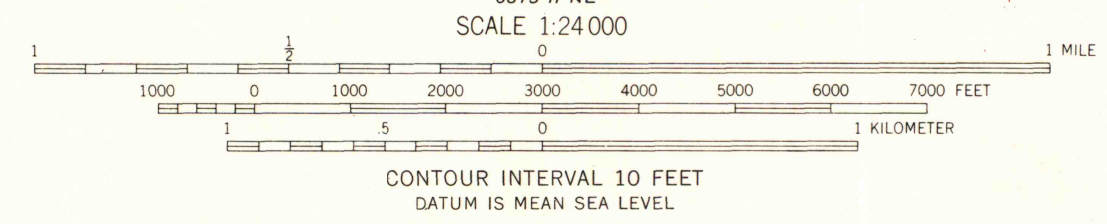
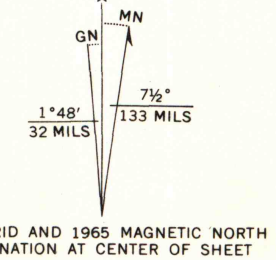


Granite Falls 4 MI.  
Maped, edited, and published by the Geological Survey

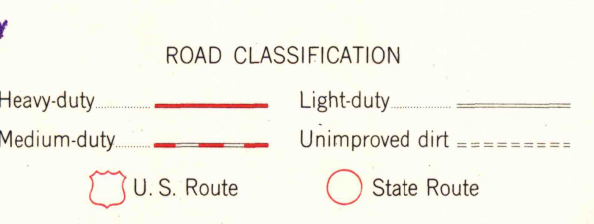
Control by USGS and USC&GS  
Topography by photogrammetric methods from aerial  
photographs taken 1964. Field checked 1965

Polyconic projection. 1927 North American datum  
10,000-foot grid based on Minnesota coordinate system, south zone  
1000-meter Universal Transverse Mercator grid ticks,  
zone 15, shown in blue

Fine red dashed lines indicate selected fence and field lines where  
generally visible on aerial photographs  
This information is uncheckd



MAP AND AIR PHOTO LIBRARY  
University of Wisconsin



GRANITE FALLS, MINN.  
N4445—W9530/7.5

1965

AMS 8873 1 SE—SDRIPS V875