

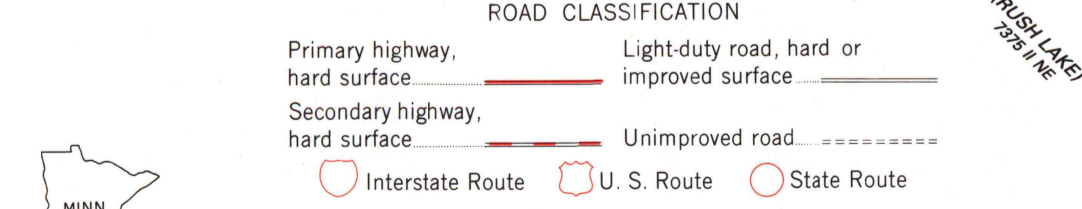
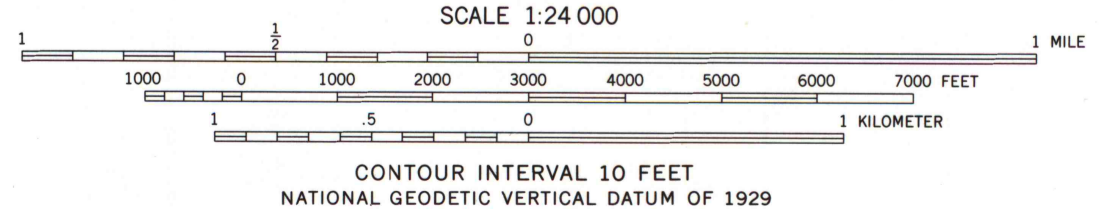
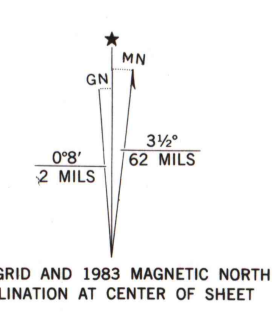
Mapped, edited, and published by the Geological Survey

Control by USGS and NOS/NOAA
Topography by photogrammetric methods from aerial photographs taken 1978. Field checked 1980. Map edited 1983

Projection and 10,000-foot grid ticks. Minnesota coordinate system, central zone (Lambert conformal conic)
1000-meter Universal Transverse Mercator grid, zone 15
1927 North American Datum

To place on the predicted North American Datum 1983
move the projection lines 9 meters north and
17 meters east as shown by dashed corner ticks

There may be private inholdings within the boundaries of the National or State reservations shown on this map
Fine red dashed lines indicate selected fence and field lines where generally visible on aerial photographs



GRASSTON, MINN.
SW/4 BROOK PARK 15' QUADRANGLE
N4545-W9307.5/7.5

1983
DMA 7375 | SW-SERIES V872

A.H. ROBINSON
MAP LIBRARY
AUG 24 1984
University of Wisconsin
Madison