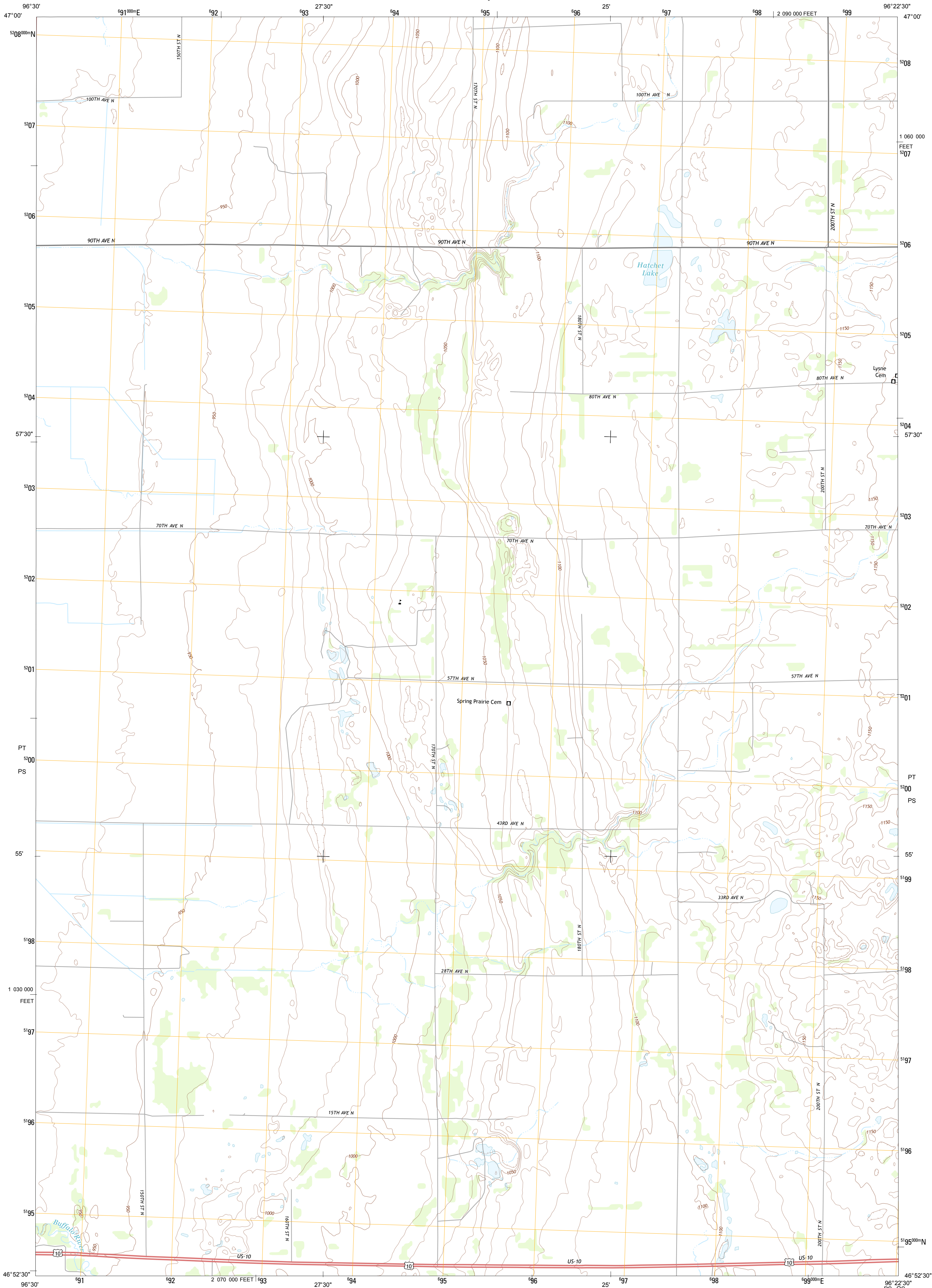




U.S. DEPARTMENT OF THE INTERIOR
U. S. GEOLOGICAL SURVEY

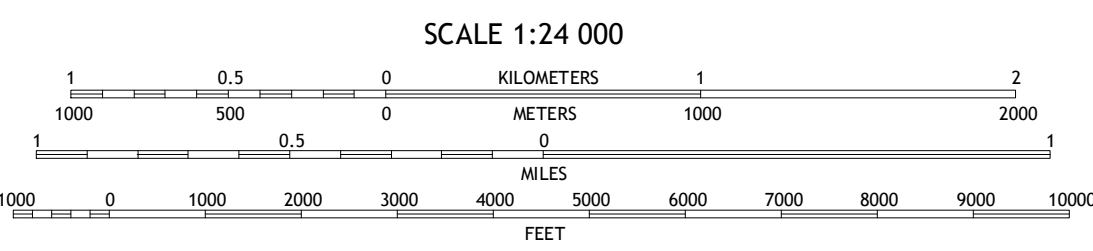
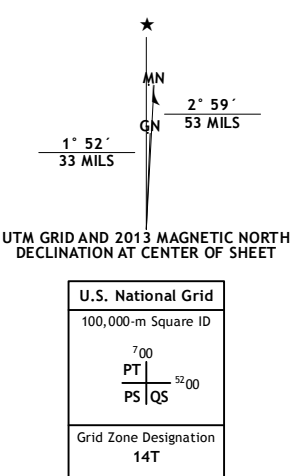


HAWLEY NW QUADRANGLE
MINNESOTA-CLAY CO.
7.5-MINUTE SERIES



Produced by the United States Geological Survey
North American Datum of 1983 (NAD83)
World Geodetic System of 1984 (WGS84), Projection and
1 000-meter grid: Universal Transverse Mercator, Zone 14T
10 000-foot ticks: Minnesota Coordinate System of 1983 (central zone)

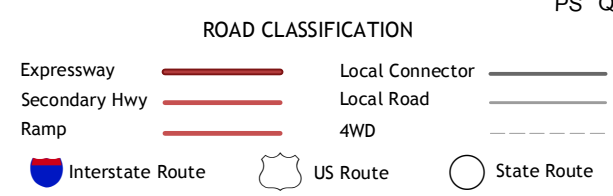
Imagery.....NAIP, August 2010 - September 2010
Roads.....©2006-2012 TomTom
Names.....GNIS, 2013
Hydrography.....National Hydrography Dataset, 2010
Contours.....National Elevation Dataset, 2011
Boundaries.....Census, IBC, IBC, USGS, 1972 - 2012



QUADRANGLE LOCATION

Felton	Ulen SW	Ulen
Glyndon North	Hawley NW	Hawley
Glyndon South	Downer	Hawley SE

ADJOINING 7.5 QUADRANGLES



HAWLEY NW, MN
2013