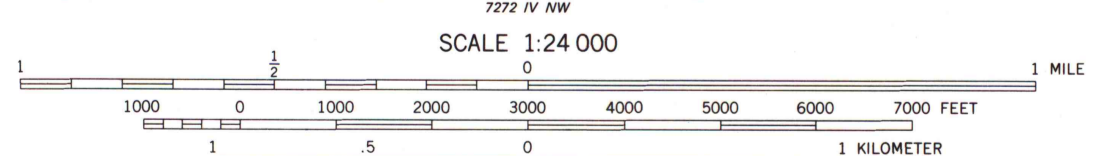
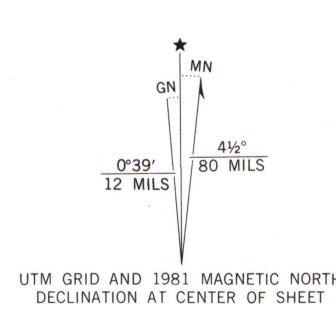


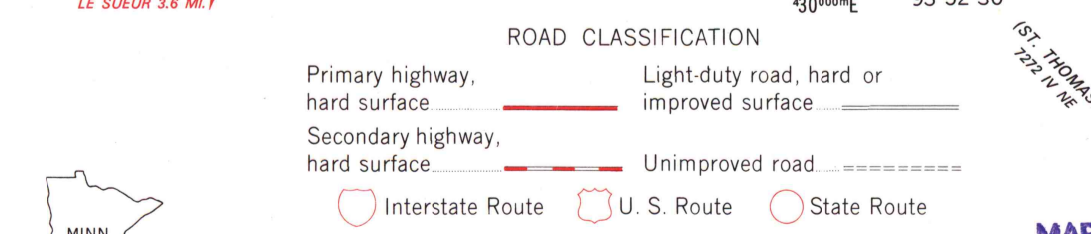
Mapped, edited, and published by the Geological Survey
Control by USGS, NOS/NOAA, and Minnesota Highway Department
Topography by photogrammetric methods from aerial photographs
taken 1975. Field checked 1976. Map edited 1981
Hydrography compiled from information furnished by
Minnesota Department of Resources

Projection and 10,000-foot grid ticks: Minnesota coordinate
system, south zone (Lambert conformal conic)
1000-meter Universal Transverse Mercator grid, zone 15
1927 North American Datum
To place on the predicted North American Datum 1983
move the projection lines 6 meters north and
19 meters east as shown by dashed corner ticks
There may be private inholdings within the boundaries of
the National or State reservations shown on this map



CONTOUR INTERVAL 10 FEET
DOTTED LINES REPRESENT 5-FOOT CONTOURS
NATIONAL GEODETIC VERTICAL DATUM OF 1929

THIS MAP COMPLIES WITH NATIONAL MAP ACCURACY STANDARDS
FOR SALE BY U. S. GEOLOGICAL SURVEY, RESTON, VIRGINIA 22092
A FOLDER DESCRIBING TOPOGRAPHIC MAPS AND SYMBOLS IS AVAILABLE ON REQUEST



HENDERSON, MINN.
SW/4 BELLE PLAINE 19' QUADRANGLE
N4430-W9352.5/7.5

1981
DMA 7273 III SW-SERIES V872

MAP AND AIR PHOTO
LIBRARY

JUN 11 1982

University of Wisconsin
Madison