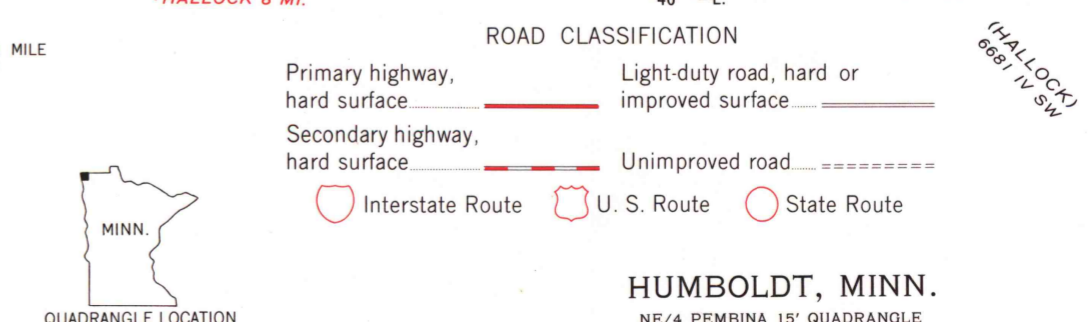
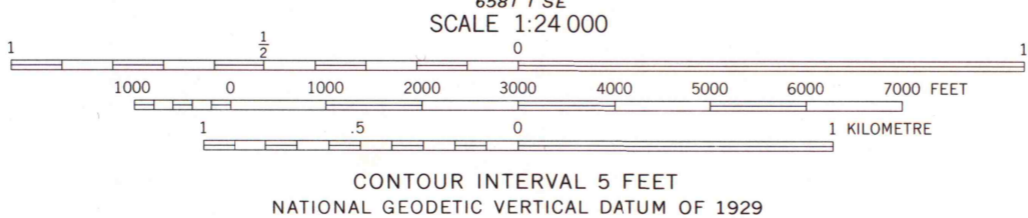
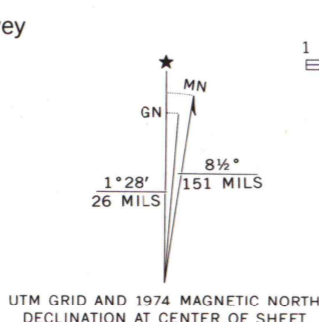


Mapped, edited, and published by the Geological Survey
Control by USGS, NOS/NOAA, and International
Boundary Commission
Topography by photogrammetric methods from aerial
photographs taken 1973. Field checked 1974
Projection and 10,000-foot grid ticks: Minnesota coordinate
system, north zone (Lambert conformal conic)
1000-metre Universal Transverse Mercator grid ticks,
zone 14, shown in blue. 1927 North American datum
Fine red dashed lines indicate selected fence and field lines
where generally visible on aerial photographs
This information is uncheck



THIS MAP COMPLIES WITH NATIONAL MAP ACCURACY STANDARDS
FOR SALE BY U.S. GEOLOGICAL SURVEY, RESTON, VIRGINIA 22092
A FOLDER DESCRIBING TOPOGRAPHIC MAPS AND SYMBOLS IS AVAILABLE ON REQUEST

HUMBOLDT, MINN.
NE/4 PEMBINA 15' QUADRANGLE
N4852.5-W9700/7.5
1974

AMS 6581 I NE-SERIES V872

MAP AND AIR PHOTO
LIBRARY
JUN 3 1977
University of Wisconsin
Madison