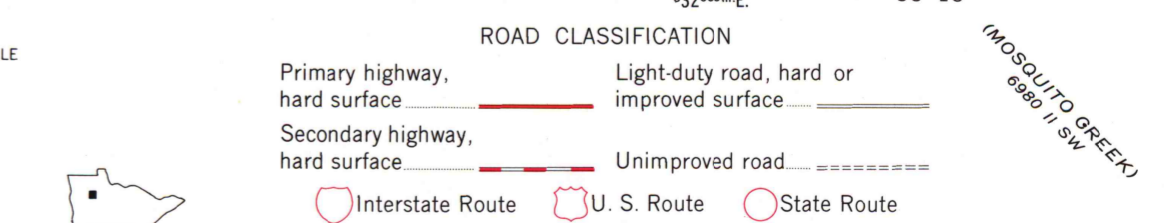
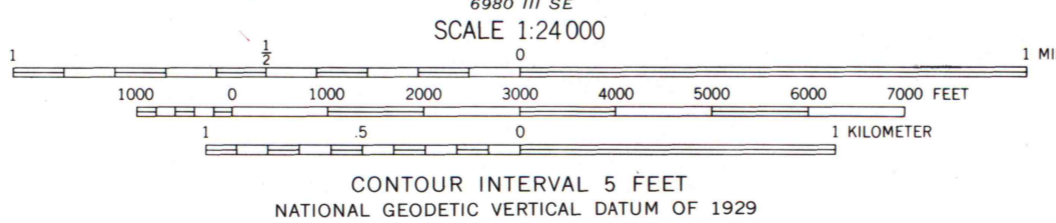
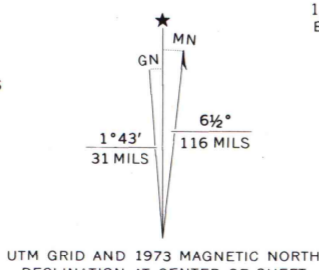


Mapped, edited, and published by the Geological Survey

Control by USGS and USC&GS

Orthophotomap prepared from high-altitude aerial photograph taken May 22, 1969. Topography by photogrammetric methods from aerial photographs taken 1972-73. Field checked 1973

Projection and 10,000-foot grid ticks: Minnesota coordinate system, north zone (Lambert conformal conic)  
1000-meter Universal Transverse Mercator grid ticks, zone 15, shown in blue. 1927 North American datum



MAP AND AIR PHOTO LIBRARY

JELLE NE, MINN.  
N4807.5—W9515/7.5

AUG 3 1976

1973

THIS MAP COMPLIES WITH NATIONAL MAP ACCURACY STANDARDS FOR SALE BY U. S. GEOLOGICAL SURVEY, RESTON, VIRGINIA 22092 A FOLDER DESCRIBING TOPOGRAPHIC MAPS AND SYMBOLS IS AVAILABLE ON REQUEST

University of Wisconsin