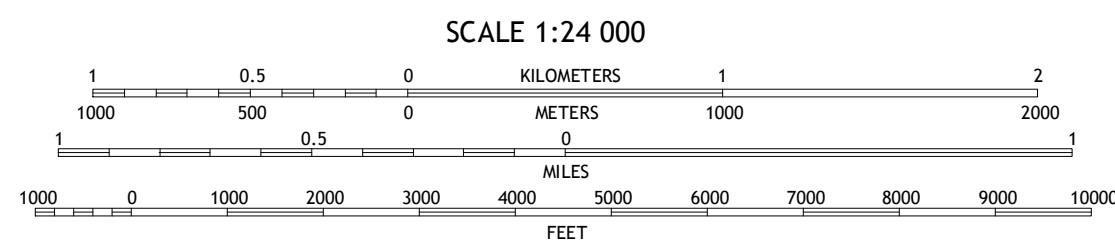

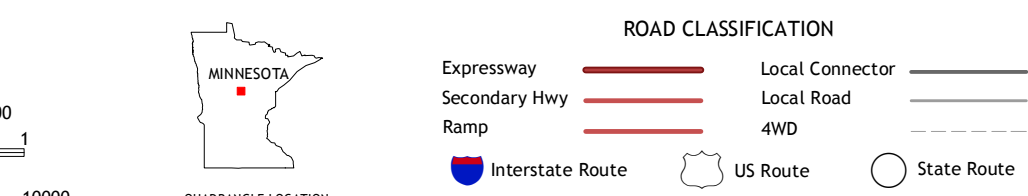


Produced by the United States Geological Survey North American Datum of 1983 (NAD83) World Geodetic System of 1984 (WGS84) Projection and 1 000-meter grid: Universal Transverse Mercator, Zone 15T 10 000-foot ticks: Minnesota Coordinate System of 1983 (central zone)

This map is not a legal document. Boundaries may be generalized for this map scale. Private lands within government reservations may not be shown. Obtain permission before entering private lands. Imagery: NAIP, August 2013 Roads: U.S. Census Bureau, 2015 - 2016 Names: GNS, 2016 Hydrography: National Hydrography Dataset, 2013 Contours: National Elevation Dataset, 2005 Boundaries: Multiple sources; see metadata file 1972 - 2016 Public Land Survey System: BLM, 2014 Wetlands: FWS National Wetlands Inventory 1977 - 2014



SCALE 1:24 000 CONTOUR INTERVAL 10 FEET NORTH AMERICAN VERTICAL DATUM OF 1988 This map was produced to conform with the National Geospatial Program US Topo Product Standard, 2011. A metadata file associated with this product is draft version 0.6.19



ADJOINING QUADRANGLES table with 3 rows and 3 columns of adjacent quadrangle numbers and names.

JENKINS, MN 2016

