



U.S. DEPARTMENT OF THE INTERIOR
U. S. GEOLOGICAL SURVEY

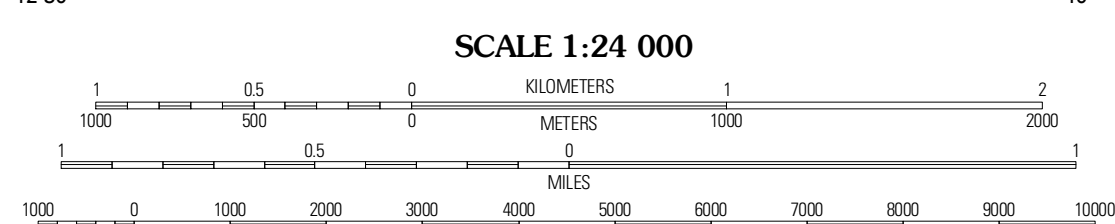
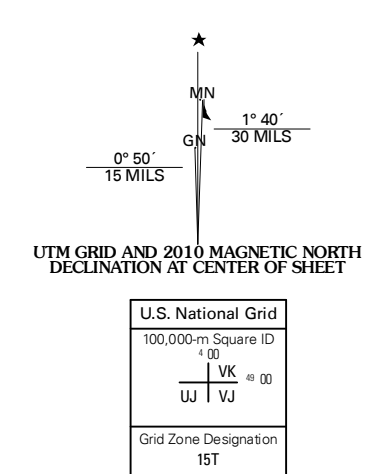


JUDSON QUADRANGLE
MINNESOTA
7.5-MINUTE SERIES

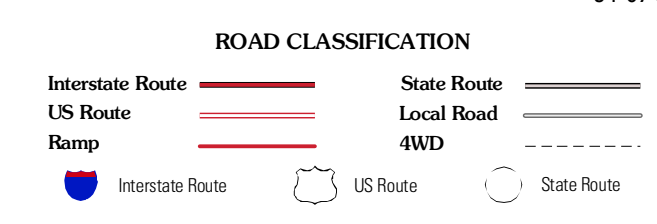
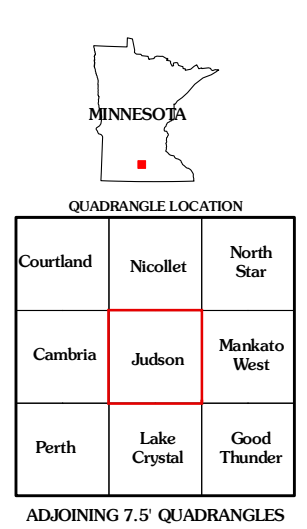


Produced by the United States Geological Survey
North American Datum of 1983 (NAD83)
Roads: ©2006-2010 Title Atlas
Names: ©2006-2010 Title Atlas
Hydrography: ©2006-2010 Title Atlas
Contours: ©2006-2010 Title Atlas

Imagery: NAIP, June 2009 - July 2009
Roads: ©2006-2010 Title Atlas
Names: ©2006-2010 Title Atlas
Hydrography: ©2006-2010 Title Atlas
Contours: ©2006-2010 Title Atlas



CONTOUR INTERVAL 10 FEET
NORTH AMERICAN VERTICAL DATUM OF 1988
This map was produced to conform with version 0.5.10 of the
draft USGS Standards for 7.5-Minute Quadrangle Maps.
A metadata file associated with this product is draft version 0.5.11



JUDSON, MN
2010