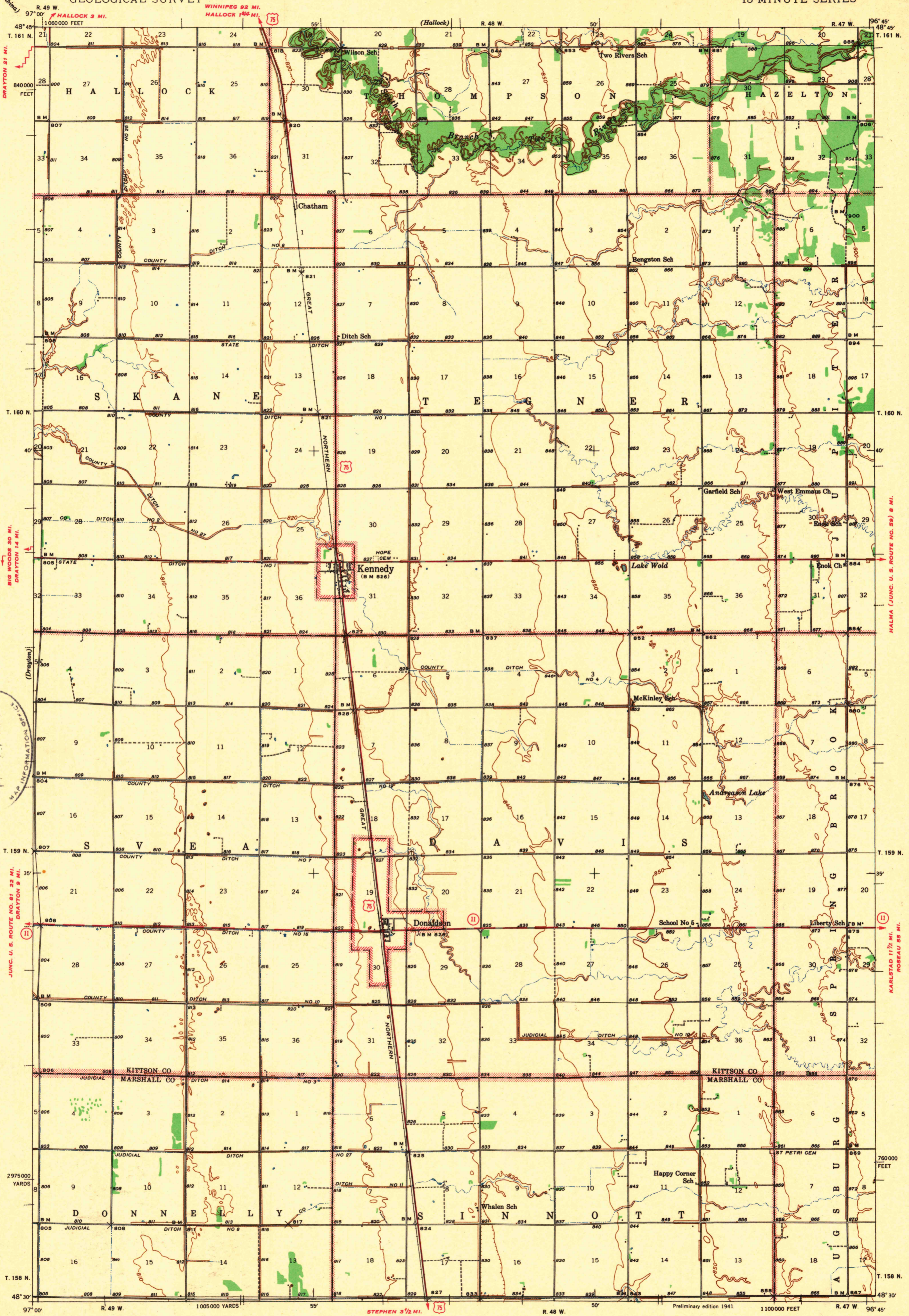



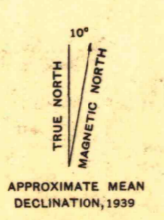
UNITED STATES
DEPARTMENT OF THE INTERIOR
GEOLOGICAL SURVEY

MINNESOTA
KENNEDY QUADRANGLE
15-MINUTE SERIES



RECEIVED
 MAP INFORMATION DIVISION
 FEB 25 1949
 SURVEYS AND MAPS

Topography by H. E. Simmons
E. W. Gouchour, H. W. Toy, C. H. Parker,
and R. C. Hass
Surveyed in 1939



Contour interval 10 feet
Datum is mean sea level

USGS
Historical File
Topographic Division
KENNEDY, MINN.

Polycyclic projection. 1927 North American datum
5000 yard grid based on U. S. zone system, D
10000 foot grid based on Minnesota (North)
rectangular coordinate system
N4830-W9645/15

ROUTES USUALLY TRAVELED
 HARD IMPERVIOUS SURFACES
 OTHER SURFACE IMPROVEMENTS
 1941
 U. S. ROUTE
 STATE ROUTE