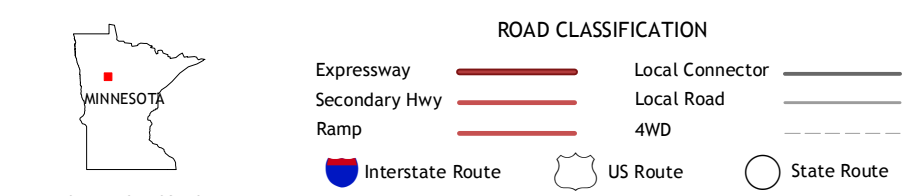
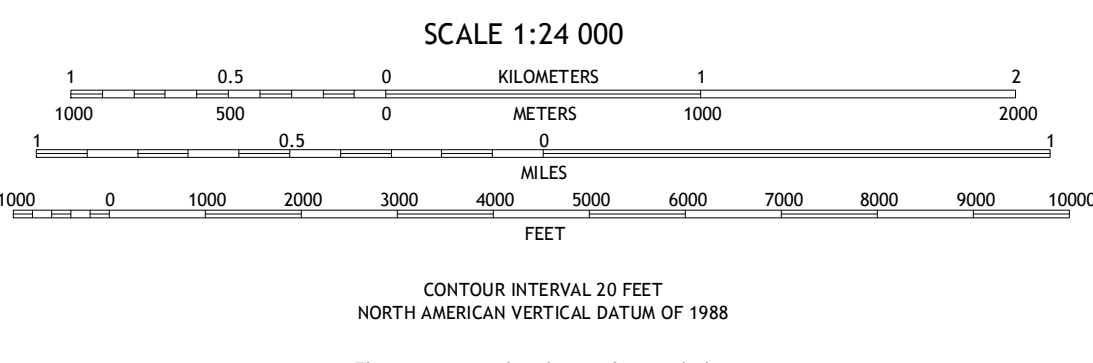
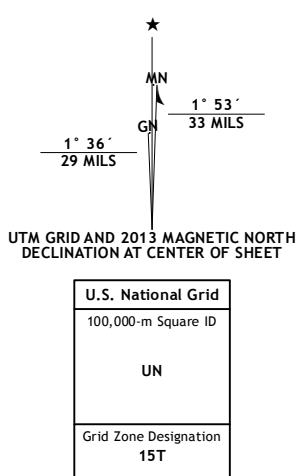


Produced by the United States Geological Survey
North American Datum of 1983 (NAD83)
World Geodetic System of 1984 (WGS84). Projection and
1000-meter grid: Universal Transverse Mercator, Zone 15T
10 000-foot ticks: Minnesota Coordinate System of 1983 (north
and central zones)

Imagery.....NAIP, May 2010
Roads.....©2006-2012 TomTom
Names.....GNIS, 2013
Hydrography.....National Hydrography Dataset, 2010
Contours.....National Elevation Dataset, 2012
Boundaries.....Census, IBHC, IBC, USGS, 1972 - 2012



QUADRANGLE LOCATION

Upper Rice Lake	Alida	Grant Lake
Heart Lake	La Salle Lake	Lake Hattie
Anchor Hill	Lake Rascas	Schoolcraft Lake

ADJOINING 7.5' QUADRANGLES

LA SALLE LAKE, MN
2013

This map was produced to conform with the National Geospatial Program US Topo Product Standard, 2011. A metadata file associated with this product is draft version 0.6.11