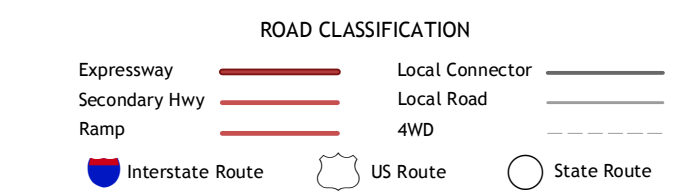
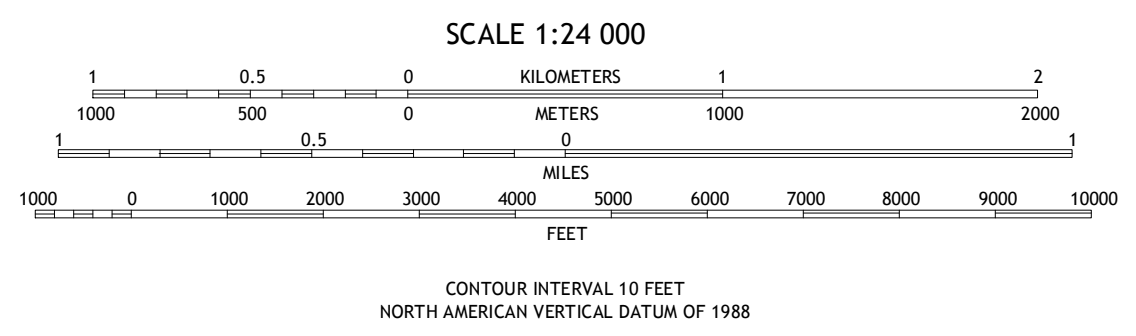
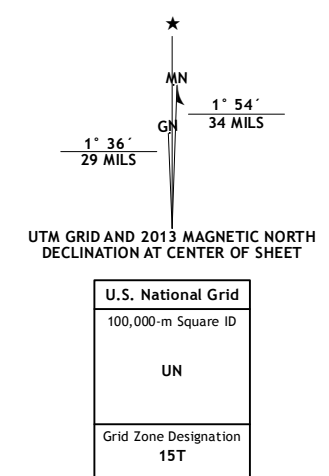


Produced by the United States Geological Survey
North American Datum of 1983 (NAD83)
World Geodetic System of 1984 (WGS84). Projection and
1 000-meter grid: Universal Transverse Mercator, Zone 15T
10 000-foot ticks: Minnesota Coordinate System of 1983 (north
and central zones)

Imagery.....NAIP, June 2010
Roads.....©2006-2012 TomTom
Names.....GNIS, 2013
Hydrography.....National Hydrography Dataset, 2010
Contours.....National Elevation Dataset, 2012
Boundaries.....Census, IBC, USGS, 1972 - 2012



Heart Lake	La Salle Lake	Lake Hattie
Anchor Hill	Lake Itasca	Schoolcraft Lake
Big Basswood Lake	Two Inlets	Skunk Lake

LAKE ITASCA, MN
2013

ADJOINING 7.5' QUADRANGLES