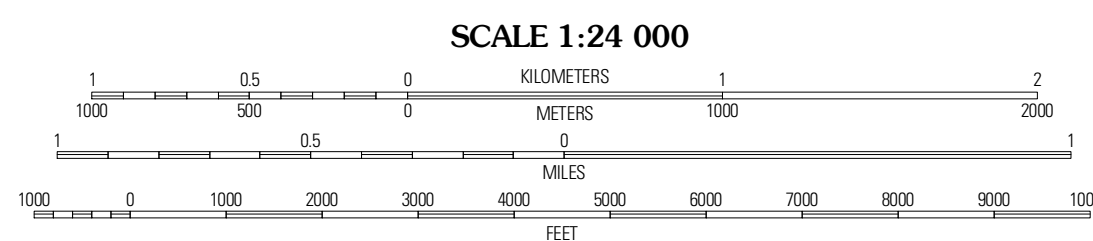



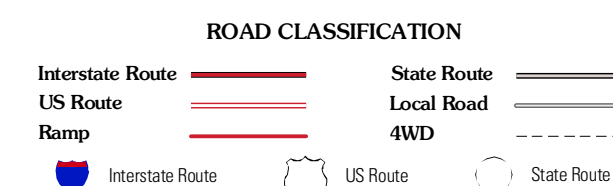
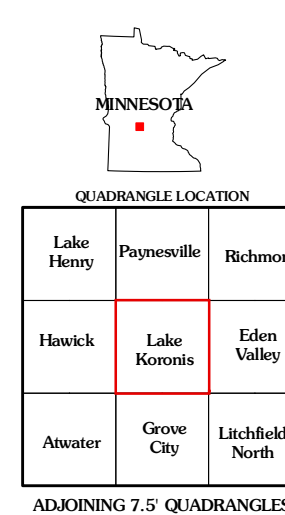


Produced by the United States Geological Survey
North American Datum of 1983 (NAD83)
Roads: System of 1984 (WCS84). Projection and
1 000-meter grid: Universal Transverse Mercator, Zone 15T
10 000-foot ticks: Minnesota Coordinate System of 1983
(south and central zones)

Imagery:.....NAP, June 2009
Roads:.....©2006-2010 Tele Atlas
Names:.....GNS, 2008
Hydrography:.....National Hydrography Dataset, 2009
Contours:.....National Elevation Dataset, 2000



CONTOUR INTERVAL 10 FEET
NORTH AMERICAN VERTICAL DATUM OF 1988
This map was produced to conform with version 0.5.10 of the
draft USGS Standards for 7.5-Minute Quadrangle Maps.
A metadata file associated with this product is draft version 0.5.11



LAKE KORONIS, MN
2010

ADJOINING 7.5 QUADRANGLES

Lake Henry	Paynesville	Richmond
Hawick	Lake Koronis	Eden Valley
Anwater	Grove City	Litchfield North