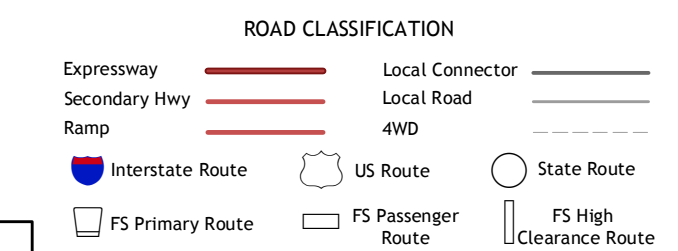
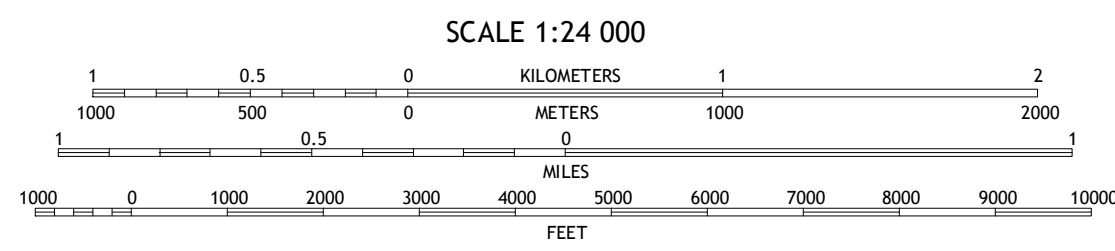
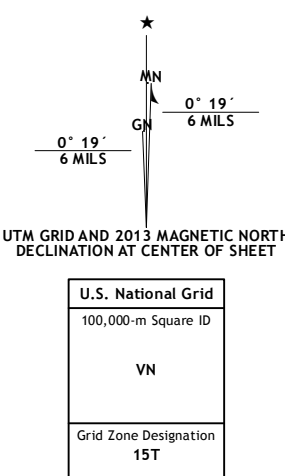


Produced by the United States Geological Survey
North American Datum of 1983 (NAD83)
World Geodetic System of 1984 (WGS84). Projection and
1:000-meter grid: Universal Transverse Mercator, Zone 15T
10 000-foot ticks: Minnesota Coordinate System of 1983 (north
zone)

Imagery.....NAP, May 2010
Roads.....©2006-2012 TomTom
Roads within US Forest Service Lands.....FS Topo Data
with limited Forest Service updates, 2013
Names.....GNIS, 2013
Hydrography.....National Hydrography Dataset, 2010
Contours.....National Elevation Dataset, 2006
Boundaries.....Census, IBWC, IBC, USGS, 1972 - 2012



QUADRANGLE LOCATION

Clubhouse Lake	Balsam Lake	Hartley Lake
Wabana Lake	Lawrence Lake West	Lawrence Lake East
Cohasset East	Bovey	Calumet

Check with local Forest Service unit for current travel conditions and restrictions.

LAWRENCE LAKE WEST, MN
2013

ADJOINING 7.5 QUADRANGLES