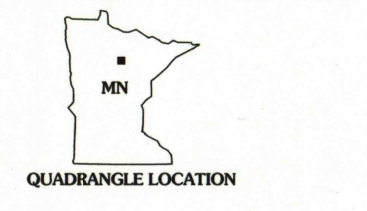
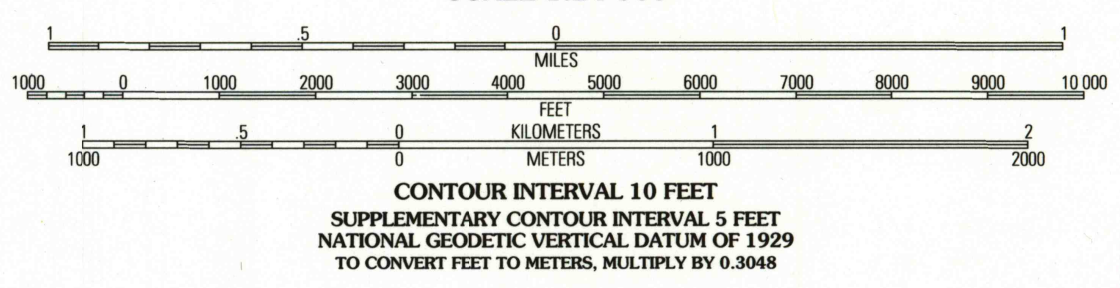
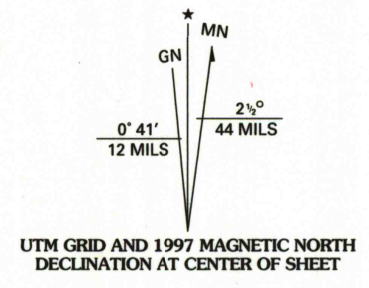


Produced by the U.S. Geological Survey
Revised by the U.S. Forest Service
Topography compiled 1969. Planimetry derived from imagery taken 1991
Public Land Survey System and survey control current as of 1996
Partial field check by U.S. Forest Service 1996
Hydrography compiled from information furnished by Minnesota Department of Conservation
North American Datum of 1927 (NAD 27). Projection and 10 000-foot ticks.
Minnesota coordinate system, north zone (Lambert conformal conic)
Blue 1000-meter Universal Transverse Mercator ticks, zone 15
Entire area lies within the Leech Lake Indian Reservation
North American Datum of 1983 (NAD 83) is shown by dashed corner ticks
The values of the shift between NAD 27 and NAD 83 for 7.5-minute intersections are obtainable from National Geodetic Survey NADCON software
Non-National Forest System lands within the National Forest
Inholdings may exist in other National or State reservations
This map is not a legal land line or ownership document. Public lands are subject to change and leasing, and may have access restrictions; check with local offices. Obtain permission before entering private lands



1	2	3	1 Mac
4	5	4	2 Bowstring Lake
6	7	8	3 Jesse Lake
			4 Little Wunbigoshish Lake
			5 Deer River NE
			6 Nushka Lake
			7 Ball Club
			8 Deer River

ADJOINING 7.5' QUADRANGLES

HIGHWAYS AND ROADS

Interstate	Primary highway
U. S.	Secondary highway
State	Light-duty road
County	Composition: Unspecified
National Forest, suitable for passenger cars	Paved
National Forest, suitable for high clearance vehicles	Gravel
National Forest Trail	Dirt
	Unimproved; 4 wheel drive
	Trail
	Gate

LITTLE BALL CLUB LAKE, MN
1996
NIMA 7278 IV NW - SERIES V872

RECEIVED
MAR 31 1999
USGS NMD
HISTORICAL MAP ARCHIVES

